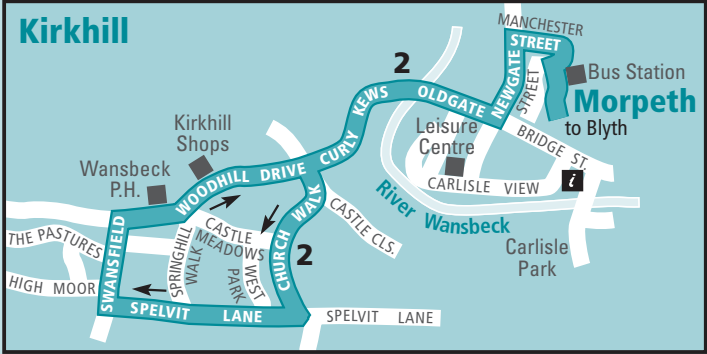
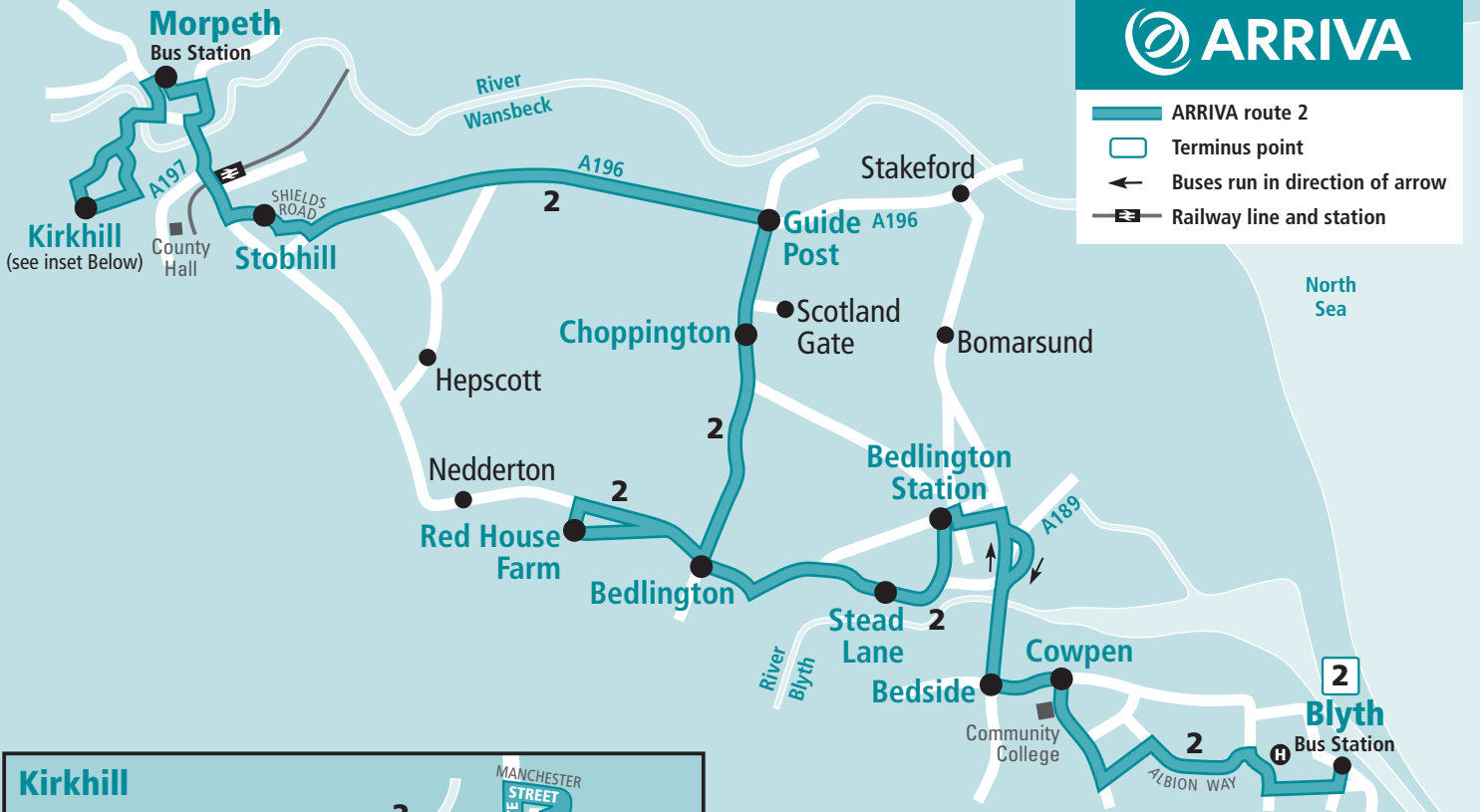


Blyth to Morpeth via Bedlington



- ARRIVA route 2
- Terminus point
- Buses run in direction of arrow
- Railway line and station



Morpeth (Kirkhill) - Bedlington - Blyth
2
Monday to Saturday

| Service Number | 2 | 2 | 2 | 2 | 2 | 2 | 2 | 2 | 2 | 2 | 2 | 2 | 2 | 2 |
|-------------------------------|------|------|------|------|------|------|------|------|------|------|------|------|------|------|
| Weekdays | NS | NS | NS | NS | S | NS | NS | S | NS | S | NS | S | NS | S |
| Abbey Meadows Shops | | | 0641 | | | | 0741 | 0746 | 0801 | 0806 | 0821 | 0826 | 0841 | 0846 |
| Morpeth Bus Station arr | | | 0647 | | | | 0747 | 0752 | 0807 | 0812 | 0827 | 0832 | 0847 | 0852 |
| Morpeth Bus Station dep | | | 0650 | | | 0730 | 0750 | 0755 | 0810 | 0815 | 0835 | 0835 | 0855 | 0855 |
| Stobhill, Shields Rd | | | 0655 | | | 0735 | 0755 | 0800 | 0815 | 0820 | 0840 | 0840 | 0900 | 0900 |
| Guide Post Clinic | | | 0701 | | | 0741 | 0801 | 0806 | 0821 | 0826 | 0846 | 0846 | 0906 | 0906 |
| Red House Farm | 0609 | 0629 | 0709 | 0729 | 0734 | 0749 | 0809 | 0814 | 0829 | 0834 | 0854 | 0854 | 0914 | 0914 |
| Bedlington, Red Lion | 0612 | 0632 | 0712 | 0732 | 0737 | 0753 | 0812 | 0817 | 0832 | 0837 | 0857 | 0857 | 0917 | 0917 |
| Bedlington, Stead Ln, Terrier | 0617 | 0637 | 0717 | 0737 | 0742 | 0757 | 0817 | 0822 | 0837 | 0842 | 0902 | 0902 | 0922 | 0922 |
| Bedlington Stn Clayton Arms | 0621 | 0641 | 0721 | 0741 | 0746 | 0801 | 0821 | 0826 | 0841 | 0846 | 0906 | 0906 | 0926 | 0926 |
| Bebside ASDA | 0625 | 0645 | 0725 | 0745 | 0750 | 0805 | 0825 | 0830 | 0845 | 0850 | 0910 | 0910 | 0930 | 0930 |
| Cowpen Shops | 0630 | 0650 | 0730 | 0750 | 0755 | 0810 | 0830 | 0835 | 0850 | 0855 | 0915 | 0915 | 0935 | 0935 |
| Blyth Bus Station | 0637 | 0657 | 0737 | 0757 | 0802 | 0817 | 0837 | 0842 | 0857 | 0902 | 0922 | 0922 | 0942 | 0942 |

NS - Not Saturday S - Saturday only **Service changes:-** All journeys now run as route 2 via Stead Lane and at Stobhill will run via Choppington Road and Shields Road.

Morpeth (Kirkhill) - Bedlington - Blyth
2
Monday to Saturday

| Service Number | 2 | 2 | 2 | 2 | 2 | 2 | 2 | 2 | 2 | 2 | 2 | 2 | 2 | 2 |
|-------------------------------|------------|----|----|----|-------|------|------|------|------|------|------|------|------|---|
| Abbey Meadows Shops | 0906 | 26 | 46 | 06 | | 1746 | 1806 | 1826 | 1916 | 2016 | 2116 | 2216 | 2316 | |
| Morpeth Bus Station | 0912 | 32 | 52 | 12 | | 1752 | 1812 | 1832 | 1922 | 2022 | 2122 | 2222 | 2322 | |
| Morpeth Bus Station | 0915 | 35 | 55 | 15 | | 1755 | 1815 | 1835 | 1925 | 2025 | 2125 | 2225 | 2325 | |
| Stobhill, Shields Rd | 0920 then | 40 | 00 | 20 | | 1800 | 1820 | 1840 | 1930 | 2030 | 2130 | 2230 | 2330 | |
| Guide Post Clinic | 0926 at | 46 | 06 | 26 | | 1806 | 1826 | 1846 | 1936 | 2036 | 2136 | 2236 | 2326 | |
| Red House Farm | 0934 these | 54 | 14 | 34 | until | 1814 | 1834 | 1854 | 1944 | 2044 | 2144 | 2244 | 2344 | |
| Bedlington, Red Lion | 0937 mins. | 57 | 17 | 37 | | 1817 | 1837 | 1857 | 1947 | 2047 | 2147 | 2247 | 2347 | |
| Bedlington, Stead Ln, Terrier | 0942 past | 02 | 22 | 42 | | 1822 | 1842 | 1902 | 1952 | 2052 | 2152 | 2252 | 2352 | |
| Bedlington Stn Clayton Arms | 0946 each | 06 | 26 | 46 | | 1826 | 1846 | 1906 | 1956 | 2056 | 2156 | 2256 | 2356 | |
| Bebside ASDA | 0950 hour | 15 | 35 | 55 | | 1835 | 1850 | 1910 | 2000 | 2100 | 2200 | 2300 | 0000 | |
| Cowpen Shops | 0955 | 19 | 39 | 59 | | 1839 | 1855 | 1915 | 2005 | 2105 | 2205 | 2305 | 0005 | |
| Blyth Bus Station | 1002 | 22 | 42 | 02 | | 1842 | 1902 | 1922 | 2012 | 2112 | 2212 | 2312 | 0012 | |

Morpeth (Kirkhill) - Bedlington - Blyth
2
Sunday and Bank Holidays

| Service Number | 2 | 2 | 2 | 2 | 2 |
|-------------------------------|------|------------|----|-------|-----------|
| Abbey Meadows Shops | | 1016 | 16 | | 2216 2316 |
| Morpeth Bus Station | | 1022 | 22 | | 2222 2322 |
| Morpeth Bus Station | | 1025 | 25 | | 2225 2325 |
| Stobhill, Shields Rd | | 1030 then | 30 | | 2230 2330 |
| Guide Post Clinic | | 1036 at | 36 | | 2236 2336 |
| Red House Farm | 0944 | 1044 these | 44 | until | 2244 2344 |
| Bedlington, Red Lion | 0947 | 1047 mins. | 47 | | 2247 2347 |
| Bedlington, Stead Ln, Terrier | 0952 | 1052 past | 52 | | 2252 2352 |
| Bedlington Stn Clayton Arms | 0956 | 1056 each | 56 | | 2256 2356 |
| Bebside ASDA | 1000 | 1100 hour | 00 | | 2300 0000 |
| Cowpen Shops | 1005 | 1105 | 05 | | 2305 0005 |
| Blyth Bus Station | 1012 | 1112 | 12 | | 2312 0012 |

Blyth - Bedlington - Morpeth (Kirkhill)
2
Monday to Saturday

| Service Number | 2 | 2 | 2 | 2 | 2 | 2 | 2 | 2 | 2 | 2 | 2 | 2 | 2 |
|-------------------------------|------|------|------|------|------|------|------|------|------|------|------|-------|-------|
| Weekdays | NS | NS | NS | S | NS | S | NS | S | NS | S | | | |
| Blyth Bus Station | | 0622 | 0642 | 0647 | 0702 | 0707 | 0722 | 0727 | 0742 | 0747 | 0807 | | 27 47 |
| Cowpen Shops | | 0629 | 0649 | 0654 | 0709 | 0714 | 0729 | 0734 | 0749 | 0754 | 0814 | | 34 54 |
| Bebside Asda | | 0634 | 0654 | 0659 | 0714 | 0719 | 0734 | 0739 | 0754 | 0759 | 0819 | | 39 59 |
| Bedlington Stn Clayton Arms | | 0638 | 0658 | 0703 | 0718 | 0723 | 0738 | 0743 | 0758 | 0803 | 0823 | then | 43 03 |
| Bedlington, Stead Ln, Terrier | | 0642 | 0702 | 0707 | 0722 | 0727 | 0742 | 0747 | 0802 | 0807 | 0827 | at | 47 07 |
| Bedlington, Red Lion | | 0647 | 0707 | 0712 | 0727 | 0732 | 0747 | 0752 | 0807 | 0812 | 0832 | these | 52 12 |
| Bedlington Red House Farm | | 0650 | 0710 | 0715 | 0730 | 0735 | 0750 | 0755 | 0810 | 0815 | 0835 | mins. | 55 15 |
| Guide Post Clinic | | 0658 | 0718 | 0723 | 0738 | 0743 | 0758 | 0803 | 0818 | 0823 | 0843 | past | 03 23 |
| Stobhill, Shields Rd | 0624 | 0704 | 0724 | 0729 | 0744 | 0749 | 0804 | 0809 | 0824 | 0829 | 0849 | each | 09 29 |
| Morpeth Bus Station | 0629 | 0709 | 0729 | 0734 | 0749 | 0754 | 0809 | 0814 | 0829 | 0834 | 0854 | hour | 14 34 |
| Morpeth Bus Station | 0633 | | 0733 | 0738 | 0753 | 0758 | 0813 | 0818 | 0833 | 0838 | 0858 | | 18 38 |
| Abbey Meadows Shops | 0640 | | 0740 | 0745 | 0800 | 0805 | 0820 | 0825 | 0840 | 0845 | 0905 | | 25 45 |

NS Not Saturday S - Saturday only

Blyth - Bedlington - Morpeth (Kirkhill)
2
Monday to Saturday

| Service Number | 2 | 2 | 2 | 2 | 2 | 2 | 2 | 2 | 2 | 2 | 2 |
|-------------------------------|----|-------|------|------|------|------|------|------|------|------|------|
| Blyth Bus Station | 07 | | 1707 | 1727 | 1747 | 1817 | 1917 | 2017 | 2117 | 2217 | 2317 |
| Cowpen Shops | 14 | | 1714 | 1734 | 1754 | 1824 | 1924 | 2024 | 2124 | 2224 | 2324 |
| Bebside Asda | 19 | | 1719 | 1739 | 1759 | 1829 | 1929 | 2029 | 2129 | 2229 | 2329 |
| Bedlington Stn Clayton Arms | 23 | | 1723 | 1743 | 1803 | 1833 | 1933 | 2033 | 2133 | 2233 | 2333 |
| Bedlington, Stead Ln, Terrier | 27 | | 1727 | 1747 | 1807 | 1837 | 1937 | 2037 | 2137 | 2237 | 2337 |
| Bedlington, Red Lion | 32 | until | 1732 | 1752 | 1812 | 1842 | 1942 | 2042 | 2142 | 2242 | 2342 |
| Bedlington Red House Farm | 35 | | 1735 | 1755 | 1815 | 1845 | 1945 | 2045 | 2145 | 2245 | |
| Guide Post Clinic | 43 | | 1743 | 1803 | | 1853 | 1953 | 2053 | 2153 | 2253 | |
| Stobhill, Shields Rd | 49 | | 1749 | 1809 | | 1859 | 1959 | 2059 | 2159 | 2259 | |
| Morpeth Bus Station | 54 | | 1754 | 1814 | | 1904 | 2004 | 2104 | 2204 | 2304 | |
| Morpeth Bus Station | 58 | | 1758 | 1818 | | 1908 | 2008 | 2108 | 2208 | 2308 | |
| Abbey Meadows Shops | 05 | | 1805 | 1825 | | 1915 | 2015 | 2115 | 2215 | 2315 | |

Blyth - Bedlington - Morpeth (Kirkhill)
2
Sunday and Bank Holidays

| Service Number | 2 | 2 | 2 | 2 | 2 |
|-------------------------------|------|------|-------|----|-----------------|
| Blyth Bus Station | | 0917 | | 17 | 2217 2317 |
| Cowpen Shops | | 0924 | | 24 | 2224 2324 |
| Bebside Asda | | 0929 | | 29 | 2229 2329 |
| Bedlington Stn Clayton Arms | | 0933 | then | 33 | 2233 2333 |
| Bedlington, Stead Ln, Terrier | | 0937 | at | 37 | 2237 2337 |
| Bedlington, Red Lion | | 0942 | these | 42 | until 2242 2342 |
| Bedlington Red House Farm | | 0945 | mins. | 45 | 2245 |
| Guide Post Clinic | | 0953 | past | 53 | 2253 |
| Stobhill, Shields Rd | 0859 | 0959 | each | 59 | 2259 |
| Morpeth Bus Station | 0904 | 1004 | hour | 04 | 2304 |
| Morpeth Bus Station | 0908 | 1008 | | 08 | 2308 |
| Abbey Meadows Shops | 0915 | 1015 | | 15 | 2315 |

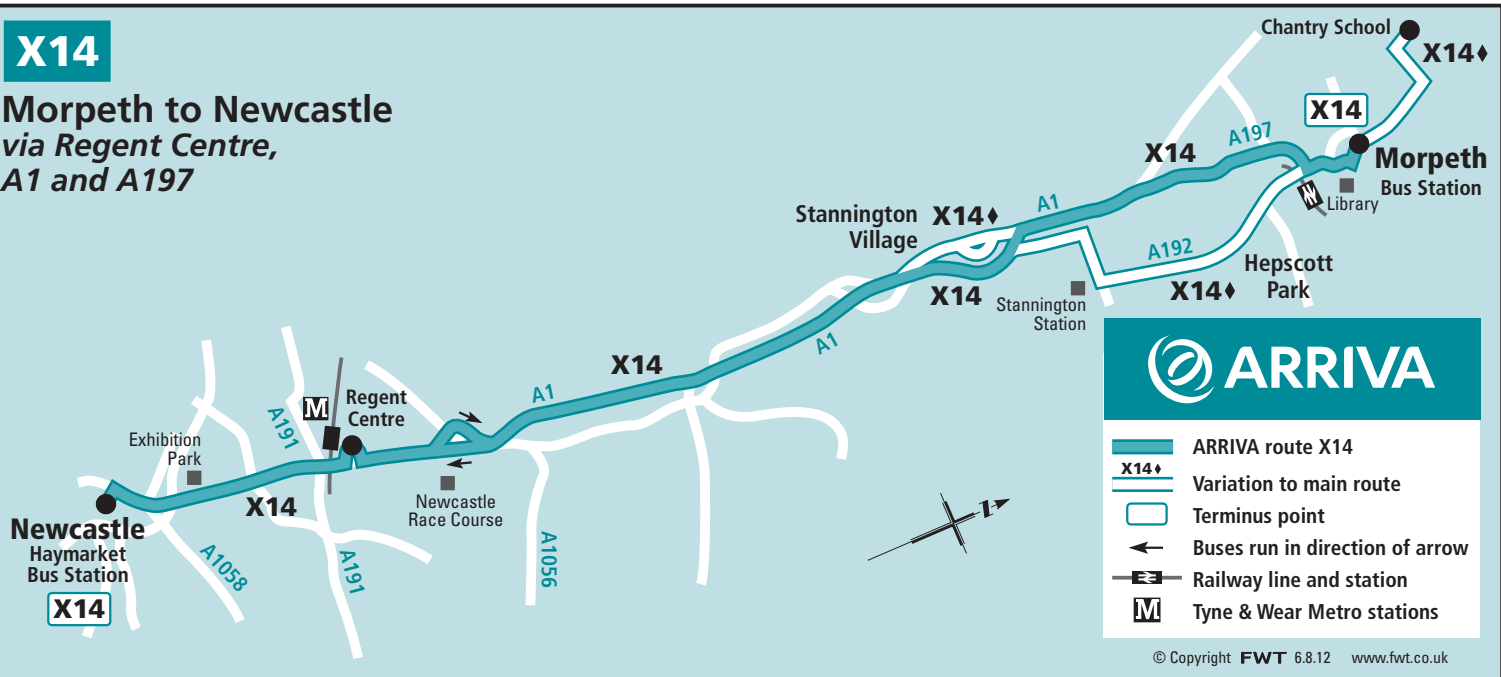
Blyth (NE24)

Bedlington (NE22)

Morpeth (NE61)

X14

Morpeth to Newcastle via Regent Centre, A1 and A197



ARRIVA

- ARRIVA route X14
- X14♦ Variation to main route
- Terminus point
- Buses run in direction of arrow
- Railway line and station
- Tyne & Wear Metro stations

Thropton - Rothbury - Morpeth - A1 - Regent Centre - Newcastle
14 X14
Monday to Friday

| Service Number | 14 | | 14 | | 14 | | 14 | | 14 | | 14 | | |
|-----------------------------|------------|------------|------------|------------|------------|------------|------------|------------|------------|------------|------------|------------|------|
| Notes | # | # | # | # | # | # | # | # | # | # | # | # | |
| Thropton Three Wheat Hds | 0608 | 0708 | 0753 | 0953 then | ... | 53 | 1453 | | | | | | |
| Rothbury, Queens Head | 0614 | 0714 | 0759 | 0959 at | ... | 59 | 1459 | | | | | | |
| L'framlington St Mary's Ch. | 0631 | 0731 | 0816 | 1016 these | ... | 16 | until | 1516 | | | | | |
| Longhorsley Green | 0637 | 0737 | 0822 | 1022 mins | ... | 22 | 1522 | | | | | | |
| Heighley Gate | | | 0828 | past | ... | | | | | | | | |
| Morpeth Bus Station arr | 0649 | 0749 | 0844 | 1034 hour | ... | 34 | 1534 | | | | | | |
| | X14 | X14 | X14 | X14 | X14 | X14 | X14 | X14 | X14 | X14 | X14 | X14 | |
| Morpeth Bus Station dep | 0652 | 0722 | 0752 | 0822 | | 0907 | 0937 | 1007 | 1037 then | 07 | 37 | mins | 1537 |
| Regent Centre Metro | 0716 | 0748 | 0818 | 0848 | | 0931 | 1001 | 1031 | 1101 at | 31 | 01 | past | 1601 |
| Newcastle Haymarket | 0726 | 0801 | 0836 | 0906 | | 0941 | 1011 | 1041 | 1111 these | 41 | 11 | until | 1611 |

- Guaranteed connection between 14/X14 at Morpeth with no bus change required and through fares available No Sunday or Bank Holiday journeys run on services 14/X14.

Thropton - Rothbury - Morpeth - A1 - Regent Centre - Newcastle
14 X14
Monday to Friday

| Service Number | 14# | | 14# | | 14 | | 14 | | 14 | |
|-----------------------------|-------------|------------|------------|------------|------------|--|----|--|----|--|
| Thropton Three Wheat Hds | 1558 | 1658 | 1753 | 1853 | 1953 | | | | | |
| Rothbury, Queens Head | 1604 | 1704 | 1759 | 1859 | 1959 | | | | | |
| L'framlington St Mary's Ch. | 1621 | 1721 | 1816 | 1916 | 2016 | | | | | |
| Longhorsley Green | 1627 | 1727 | 1822 | 1922 | 2022 | | | | | |
| Heighley Gate | | | | | | | | | | |
| Morpeth Bus Station arr | 1639 | 1739 | 1834 | 1934 | 2034 | | | | | |
| | X14~ | X14 | X14 | X14 | X14 | | | | | |
| Morpeth Bus Station dep | 1552 | 1642 | 1717 | 1747 | | | | | | |
| Regent Centre Metro | 1631 | 1706 | 1741 | 1811 | | | | | | |
| Newcastle Haymarket | 1641 | 1716 | 1751 | 1821 | | | | | | |

~ - This journey runs via Stobhill Shields Road 1557, Hepscott Park 1601, Stannington Station Road End 1605, Stannington Village 1609 and on schooldays starts from Morpeth Chantry School at 1545. # - Guaranteed connection between 14/X14 at Morpeth with no bus change required and through fares available

Thropton - Rothbury - Morpeth - A1 - Regent Centre - Newcastle
14 X14
Saturday

| Service Number | 14# | | 14# | | 14# | | 14# | | 14# | | 14 | | 14 | | 14 | |
|-----------------------------|------------|------------|------------|------------|------------|------------|------------|------------|------------|------------|------------|------------|------------|------------|------------|------------|
| Thropton Three Wheat Hds | 0723 | 0853 | then | ... | 53 | 1553 | 1653 | 1753 | 1853 | 1953 | | | | | | |
| Rothbury, Queens Head | 0729 | 0859 | at | ... | 59 | 1559 | 1659 | 1759 | 1859 | 1959 | | | | | | |
| L'framlington St Mary's Ch. | 0746 | 0916 | these | ... | 16 | until | 1616 | 1716 | 1816 | 1916 | 2016 | | | | | |
| Longhorsley Green | 0752 | 0922 | mins | ... | 22 | 1622 | 1722 | 1822 | 1922 | 2022 | | | | | | |
| Heighley Gate | | | past | ... | | | | | | | | | | | | |
| Morpeth Bus Station arr | 0804 | 0934 | hour | ... | 34 | 1634 | 1734 | 1834 | 1934 | 2034 | | | | | | |
| | X14 | X14 | X14 | X14 | X14 | X14 | X14 | X14 | X14 | X14 | X14 | X14 | X14 | X14 | X14 | X14 |
| Morpeth Bus Station dep | 0807 | 0837 | 0907 | 0937 | then | 07 | 37 | mins | 1637 | 1707 | 1737 | | | | | |
| Regent Centre Metro | 0831 | 0901 | 0931 | 1001 | at | 31 | 1 | past | 1701 | 1731 | 1801 | | | | | |
| Newcastle Haymarket | 0841 | 0911 | 0941 | 1011 | these | 41 | 11 | until | 1711 | 1741 | 1811 | | | | | |

- Guaranteed connection between 14/X14 at Morpeth with no bus change required and through fares available

Monday to Friday

| Service Number | X14~ | X14 | X14 | X14 | X14 | X14 | X14 | X14 | X14 | X14 | X14 | X14 | X14 | |
|---------------------------|-----------|-----------|-----------|-----------|-----------|-------|-----------|-----------|-------|-----------|-----------|-----------|-----------|-----------|
| Notes | # | # | # | # | # | # | # | # | # | # | # | # | # | |
| Newcastle Haymarket | 0738 | 0813 | 0848 | 0918 | 0948 | then | 18 | 48 | mins | 1618 | 1653 | 1723 | 1758 | 1828 |
| Regent Centre Metro | 0748 | 0823 | 0858 | 0928 | 0958 | at | 28 | 58 | past | 1630 | 1705 | 1735 | 1808 | 1838 |
| Morpeth Bus Station arr | 0828 | 0847 | 0922 | 0952 | 1022 | these | 52 | 22 | until | 1657 | 1732 | 1802 | 1832 | 1902 |
| | 14 | 14 | 14 | 14 | 14 | | 14 | 14 | | 14 | 14 | 14 | 14 | 14 |
| Morpeth Bus Station dep | 0850 | | 0955 | | | then | 55 | ... | | 1700 | | 1805 | | 1905 |
| Heighley Gate | | | | | | at | ... | ... | | | | | | |
| Longhorsley Green | 0902 | | 1007 | | | these | 07 | ... | until | 1712 | | 1817 | | 1917 |
| Longframlington | 0908 | | 1013 | | | mins | 13 | ... | | 1718 | | 1823 | | 1923 |
| Rothbury, opp Queens Head | 0926 | | 1031 | | | past | 31 | ... | | 1736 | | 1841 | | 1941 |
| Thropton Three Wheat Hds | 0932 | | 1037 | | | hour | 37 | ... | | 1742 | | 1847 | | 1947 |

~ - This journey runs via Stannington Village 0806, Stannington Station Road End 0810, Hepscott Park 0814, Stobhill Shields Road 0818 and on schooldays extends at Morpeth to Chantry School arriving 0834. # - Guaranteed connection between X14/14 at Morpeth with no bus change required and through fares available

Saturday

| Service Number | X14 | X14# | X14 | X14# | X14# | X14 | X14# | X14 | X14# | X14 | X14# | X14 | X14# | |
|---------------------------|-----------|-----------|-----------|-----------|-----------|-----------|-----------|-------|-----------|-----------|-----------|-----------|-----------|------|
| Newcastle Haymarket | 0848 | 0918 | 0948 | 1018 | then | 18 | 48 | mins | 1618 | 1648 | 1723 | 1758 | 1828 | |
| Regent Centre Metro | 0858 | 0928 | 0958 | 1028 | at | 28 | 58 | past | 1628 | 1703 | 1733 | 1808 | 1838 | |
| Morpeth Bus Station arr | 0922 | 0952 | 1022 | 1052 | these | 52 | 22 | until | 1652 | 1727 | 1757 | 1832 | 1902 | |
| | 14 | 14 | 14 | 14 | 14 | 14 | 14 | | 14 | 14 | 14 | 14 | 14 | |
| Morpeth Bus Station dep | 0855 | | 0955 | | 1055 | then | 55 | ... | | 1655 | | 1800 | | 1905 |
| Heighley Gate | | | | | | at | ... | ... | | | | | | |
| Longhorsley Green | 0907 | | 1007 | | 1107 | these | 07 | ... | until | 1707 | | 1812 | | 1917 |
| Longframlington | 0913 | | 1013 | | 1113 | mins | 13 | ... | | 1713 | | 1818 | | 1923 |
| Rothbury, opp Queens Head | 0931 | | 1031 | | 1131 | past | 31 | ... | | 1731 | | 1836 | | 1941 |
| Thropton Three Wheat Hds | 0937 | | 1037 | | 1137 | hour | 37 | ... | | 1737 | | 1842 | | 1947 |

Stopping points:- Route 14 stops at all normal stops en route plus Hail and Ride is available in rural areas without fixed bus stops. Please signal clearly and wait where access to the kerb or verge is safe and unobstructed away from road junctions. **Express service X14** stops at all stops from Morpeth to High Clifton then only at Brunton Lane Ends, Regent Centre Metro, Gosforth Ivy Road/Brandling Arms, Barras Bridge (towards Newcastle only) and Haymarket Bus Station (the am and pm journeys diverting via Stobhill, Hepscott Park and Stannington observe local stops on these sections.

33

Northgate Hospital to Morpeth via Lancaster Park

38

Morpeth to Stobhill

Lancaster Park

33

* Northgate Hospital

33

33

33

Morpeth Bus Station

* 33.38

38



ARRIVA routes 33 and 38

38 ⬇ Variation to route

Terminus point

Buses run in direction of arrow

Railway line and station

Morpeth - Lancaster Park - Northgate Hospital**33****Monday to Saturday**

| | | | | | | | | | | |
|---------------------|-----------|-----------|-----------|-----------|-----------|-----------|-----------|-----------|------|------|
| Service Number | 33 | 33 | 33 | 33 | 33 | 33 | 33 | 33 | | |
| Weekdays | NS | | | NS | | | | | | |
| Morpeth Bus Station | 0700 | 0845 | then | 25 | mins | 1525 | 1625 | 1655 | 1735 | 1835 |
| Lancaster Park | | | at | 32 | past | 1532 | 1632 | 1702 | 1742 | 1842 |
| Northgate Hospital | 0707 | 0852 | these | ... | until | | 1637 | 1707 | | |

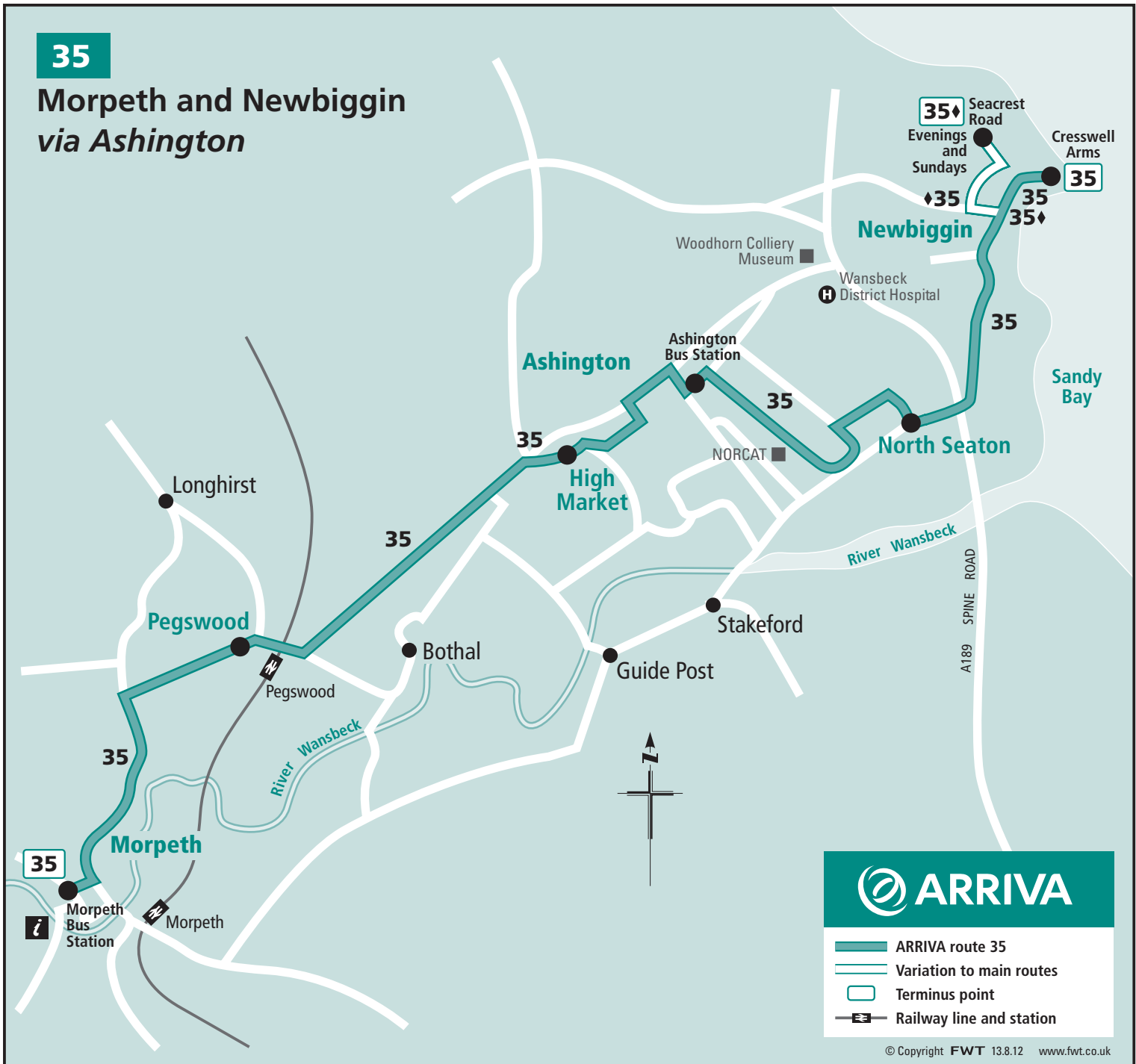
NS - Not Saturday No Sunday or Bank Holiday service runs. **Service changes:-** Previous route **M3** has been replaced by service **33** between Morpeth Bus Station and Northgate Hospital and service **38** between Morpeth Bus Station and Stobhill (details of **38** shown separately).

Northgate Hospital - Lancaster Park - Morpeth**33****Monday to Saturday**

| | | | | | | | | |
|---------------------|-----------|-----------|-----------|-----------|-----------|-----------|------|------|
| Service Number | 33 | 33 | 33 | 33 | 33 | 33 | | |
| Weekdays | NS | | | NS | | | | |
| Northgate Hospital | 0707 | 0852 | then | ... | mins | | 1637 | 1707 |
| Lancaster Park | 0712 | 0857 | at | 32 | past | 1532 | | |
| Morpeth Bus Station | 0718 | 0903 | these | 38 | until | 1538 | 1644 | 1714 |

35

Morpeth and Newbiggin via Ashington



Newbiggin - Ashington - Morpeth
35
Monday to Friday

| Service Number | 35 | 35 | 35 | 35 | 35 | 35 | 35 | 35 | 35 | 35 | 35 | 35 | 35 |
|---------------------------|------|------|------|------|------|------|------|------|------|-------|------|-----|-----|
| Newbiggin, Seacrest Road | | | | | | | | | | | then | ... | ... |
| Newbiggin, Cresswell Arms | | | 0645 | 0715 | 0745 | 0810 | 0830 | 0850 | 0915 | at | 35 | 55 | 15 |
| N. Seaton Fairfield Dr | | | 0652 | 0722 | 0752 | 0817 | 0837 | 0857 | 0922 | these | 42 | 02 | 22 |
| Ashington B. Station arr | | | 0702 | 0732 | 0802 | 0827 | 0847 | 0907 | 0932 | mins | 52 | 12 | 32 |
| Ashington B. Station dep | 0544 | 0634 | 0704 | 0734 | 0804 | 0829 | 0849 | 0909 | 0934 | past | 54 | 14 | 34 |
| Pegswood Stores | 0554 | 0644 | 0714 | 0744 | 0814 | 0839 | 0859 | 0919 | 0944 | each | 04 | 24 | 44 |
| Morpeth Bus Station | 0601 | 0651 | 0721 | 0751 | 0821 | 0846 | 0906 | 0926 | 0951 | hour | 11 | 31 | 51 |

Service changes:- A revised timetable now runs with daytime buses Monday to Saturday finishing at Cresswell Arms rather than Seacrest Road at Newbiggin but evening and Sunday journeys now serving both Seacrest and Cresswell Arms.

Newbiggin - Ashington - Morpeth
35
Monday to Friday

| Service Number | 35 | 35 | 35 | 35 | 35 | 35 | 35 | 35 | 35 | 35 | 35 | 35 | 35 |
|---------------------------|------|------|------|------|------|------|------|------|------|-------|----|-------|------|
| Newbiggin, Seacrest Road | | | | | | | | | 1803 | then | 03 | 2203 | 2303 |
| Newbiggin, Cresswell Arms | 1515 | 1540 | 1605 | 1625 | 1645 | 1705 | 1725 | 1745 | 1806 | at | 06 | 2206 | 2306 |
| N. Seaton Fairfield Dr | 1522 | 1547 | 1612 | 1632 | 1652 | 1712 | 1732 | 1752 | 1813 | these | 13 | 2213 | 2313 |
| Ashington Bus Station | 1532 | 1557 | 1622 | 1642 | 1702 | 1722 | 1742 | 1802 | 1822 | mins | 22 | until | 2222 |
| Ashington Bus Station | 1534 | 1559 | 1624 | 1644 | 1704 | 1724 | 1744 | 1804 | 1824 | past | 24 | 2224 | 2324 |
| Pegswood Stores | 1544 | 1609 | 1634 | 1654 | 1714 | 1734 | 1754 | 1814 | 1834 | each | 34 | 2234 | 2334 |
| Morpeth Bus Station | 1551 | 1616 | 1641 | 1701 | 1721 | 1741 | 1801 | 1821 | 1841 | hour | 41 | 2241 | 2341 |

Newbiggin - Ashington - Morpeth
35
Saturday

| Service Number | 35 | 35 | 35 | 35 | 35 | 35 | 35 | 35 | 35 | 35 | 35 | 35 | 35 |
|---------------------------|------|------|------|------|------|------|------|-------|------|-----|-----|-------|------|
| Newbiggin, Seacrest Road | | | | | | | | | then | ... | ... | ... | |
| Newbiggin, Cresswell Arms | | 0645 | 0715 | 0745 | 0815 | 0835 | 0855 | at | 15 | 35 | 55 | 1715 | 1735 |
| N. Seaton Fairfield Dr | | 0652 | 0722 | 0752 | 0822 | 0842 | 0902 | these | 22 | 42 | 02 | 1722 | 1742 |
| Ashington Bus Station | | 0702 | 0732 | 0802 | 0832 | 0852 | 0912 | mins | 32 | 52 | 12 | until | 1732 |
| Ashington Bus Station | 0634 | 0704 | 0734 | 0804 | 0834 | 0854 | 0914 | past | 34 | 54 | 14 | 1734 | 1754 |
| Pegswood Stores | 0644 | 0714 | 0744 | 0814 | 0844 | 0904 | 0924 | each | 44 | 04 | 24 | 1744 | 1804 |
| Morpeth Bus Station | 0651 | 0721 | 0751 | 0821 | 0851 | 0911 | 0931 | hour | 51 | 11 | 31 | 1751 | 1811 |

Newbiggin - Ashington - Morpeth
35
Saturday

| Service Number | 35 | 35 | 35 | 35 |
|---------------------------|------|-------|----|-------|
| Newbiggin, Seacrest Road | 1803 | then | 03 | 2203 |
| Newbiggin, Cresswell Arms | 1806 | at | 06 | 2206 |
| N. Seaton Fairfield Dr | 1813 | these | 13 | 2213 |
| Ashington Bus Station | 1822 | mins | 22 | until |
| Ashington Bus Station | 1824 | past | 24 | 2224 |
| Pegswood Stores | 1834 | each | 34 | 2234 |
| Morpeth Bus Station | 1841 | hour | 41 | 2241 |

Newbiggin - Ashington - Morpeth
35
Sunday and Bank Holidays

| Service Number | 35 | 35 | 35 | 35 | 35 |
|---------------------------|------|------|-------|----|-----------------|
| Newbiggin, Seacrest Road | | 1003 | then | 03 | 2203 2303 |
| Newbiggin, Cresswell Arms | | 1006 | at | 06 | 2206 2306 |
| N. Seaton Fairfield Dr | | 1013 | these | 13 | 2213 2313 |
| Ashington Bus Station | | 1022 | mins | 22 | until 2222 2322 |
| Ashington Bus Station | 0924 | 1024 | past | 24 | 2224 |
| Pegswood Stores | 0934 | 1034 | each | 34 | 2234 |
| Morpeth Bus Station | 0941 | 1041 | hour | 41 | 2241 |

Morpeth - Ashington - Newbiggin
35
Monday to Friday

| Service Number | 35 | 35 | 35 | 35 | 35 | 35 | 35 | 35 | 35 | 35 | 35 | 35 | | |
|---------------------------|------|------|------|------|------|------|------|------|------|-------|-----|-----|-----|-------|
| Morpeth Bus Station | 0606 | 0636 | 0706 | 0726 | 0746 | 0806 | 0826 | 0851 | 0916 | then | 36 | 56 | 16 | |
| Pegswood Stores | 0613 | 0643 | 0713 | 0733 | 0753 | 0813 | 0833 | 0858 | 0923 | at | 43 | 03 | 23 | |
| Ashington Bus Stn, Netto | 0623 | 0653 | 0723 | 0743 | 0803 | 0823 | 0843 | 0908 | 0933 | these | 53 | 13 | 33 | |
| Ashington Bus Stn, Netto | 0625 | 0655 | 0725 | 0745 | 0805 | 0825 | 0845 | 0910 | 0935 | mins | 55 | 15 | 35 | until |
| N. Seaton Fairfield Dr | 0633 | 0703 | 0733 | 0753 | 0813 | 0833 | 0853 | 0918 | 0943 | past | 03 | 23 | 43 | |
| Newbiggin, Cresswell Arms | 0640 | 0710 | 0740 | 0800 | 0820 | 0840 | 0900 | 0925 | 0950 | each | 10 | 30 | 50 | |
| Newbiggin, Seacrest Road | | | | | | | | | | hour | ... | ... | ... | |

Morpeth - Ashington - Newbiggin
35
Monday to Friday

| Service Number | 35 | 35 | 35 | 35 | 35 | 35 | 35 | 35 | 35 | 35 | 35 | 35 | 35 |
|---------------------------|------|------|------|------|------|------|------|------|------|------|------|------|------|
| Morpeth Bus Station | 1536 | 1556 | 1621 | 1646 | 1706 | 1726 | 1746 | 1816 | 1845 | 1945 | 2045 | 2145 | 2245 |
| Pegswood Stores | 1543 | 1603 | 1628 | 1653 | 1713 | 1733 | 1753 | 1823 | 1852 | 1952 | 2052 | 2152 | 2252 |
| Ashington Bus Stn, Netto | 1553 | 1613 | 1638 | 1703 | 1723 | 1743 | 1803 | 1833 | 1902 | 2002 | 2102 | 2202 | 2302 |
| Ashington Bus Stn, Netto | 1555 | 1615 | 1640 | 1705 | 1725 | 1745 | 1805 | 1835 | 1904 | 2004 | 2104 | 2204 | 2304 |
| Alexandra Rd | 1600 | 1620 | 1645 | 1710 | 1730 | 1750 | 1810 | 1840 | 1909 | 2009 | 2109 | 2209 | 2309 |
| N. Seaton Fairfield Dr | 1603 | 1623 | 1648 | 1713 | 1733 | 1753 | 1813 | 1843 | 1912 | 2012 | 2112 | 2212 | 2312 |
| Newbiggin, Cresswell Arms | 1610 | 1630 | 1655 | 1720 | 1740 | 1800 | 1820 | 1850 | 1919 | 2019 | 2119 | 2219 | 2319 |
| Newbiggin, Seacrest Road | | | | | | | | | 1922 | 2022 | 2122 | 2222 | 2322 |

Morpeth - Ashington - Newbiggin
35
Saturday

| Service Number | 35 | 35 | 35 | 35 | 35 | 35 | 35 | 35 | 35 | 35 | 35 | 35 | 35 | |
|---------------------------|------|------|------|------|------|-------|-----|-----|-----|-------|------|------|------|------|
| Morpeth Bus Station | | | 0706 | 0736 | 0756 | then | 16 | 36 | 56 | | 1716 | 1746 | 1816 | 1845 |
| Pegswood Stores | | | 0713 | 0743 | 0803 | at | 23 | 43 | 03 | | 1723 | 1753 | 1823 | 1852 |
| Ashington Bus Stn, Netto | | | 0723 | 0753 | 0813 | these | 33 | 53 | 13 | | 1733 | 1803 | 1833 | 1902 |
| Ashington Bus Stn, Netto | 0625 | 0655 | 0725 | 0755 | 0815 | mins | 35 | 55 | 15 | until | 1735 | 1805 | 1835 | 1904 |
| N. Seaton Fairfield Dr | 0633 | 0703 | 0733 | 0803 | 0823 | past | 43 | 03 | 23 | | 1743 | 1813 | 1843 | 1912 |
| Newbiggin, Cresswell Arms | 0640 | 0710 | 0740 | 0810 | 0830 | each | 50 | 10 | 30 | | 1750 | 1820 | 1850 | 1919 |
| Newbiggin, Seacrest Road | | | | | | hour | ... | ... | ... | | | | | 1922 |

Saturday

| Service Number | 35 | 35 | 35 | 35 |
|---------------------------|------|------|------|------|
| Morpeth Bus Station | 1945 | 2045 | 2145 | 2245 |
| Pegswood Stores | 1952 | 2052 | 2152 | 2252 |
| Ashington Bus Stn, Netto | 2002 | 2102 | 2202 | 2302 |
| Ashington Bus Stn, Netto | 2004 | 2104 | 2204 | 2304 |
| N. Seaton Fairfield Dr | 2012 | 2112 | 2212 | 2312 |
| Newbiggin, Cresswell Arms | 2019 | 2119 | 2219 | 2319 |
| Newbiggin, Seacrest Road | 2022 | 2122 | 2222 | 2322 |

Sunday and Bank Holidays

| Service Number | 35 | 35 | 35 | 35 | 35 |
|---------------------------|------|------|-------|----|-----------------|
| Morpeth Bus Station | 0945 | 1045 | then | 45 | 2145 2245 |
| Pegswood Stores | 0952 | 1052 | at | 52 | 2152 2252 |
| Ashington Bus Stn, Netto | 1002 | 1102 | these | 02 | 2202 2302 |
| Ashington Bus Stn, Netto | 1004 | 1104 | mins | 04 | until 2204 2304 |
| N. Seaton Fairfield Dr | 1012 | 1112 | past | 12 | 2212 2312 |
| Newbiggin, Cresswell Arms | 1019 | 1119 | each | 19 | 2219 2319 |
| Newbiggin, Seacrest Road | 1022 | 1122 | hour | 22 | 2222 2322 |

- Morpeth (NE61)
- Ashington (NE63)
- North Seaton (NE63)
- Newbiggin (NE64)

Monday to Saturday

| Service Number | 36 | 36 | 36 | 36 | 36 |
|-----------------------|------|------|----------|------------|------|
| Weekdays | SHol | | | SHol | |
| Ashington Bus Station | 0904 | 1004 | 04 | 1404 | 1504 |
| Stakeford, Half Moon | 0911 | 1011 | then 11 | past 1411 | 1511 |
| Wansbeck Glendale Ave | 0913 | 1013 | at 13 | each 1413 | 1513 |
| Guide Post Shops | 0917 | 1017 | these 17 | hour 1417 | 1517 |
| Stobhill, Shields Rd | 0922 | 1022 | mins 22 | until 1422 | 1522 |
| Morpeth Bus Station | 0927 | 1027 | 27 | 1427 | 1527 |

SHol - These journeys run on Saturdays but also run on weekdays during Northumberland school holidays (no schoolday journey at these times). No Sunday/B.Hol service runs. **Service changes:-** Service 36 replaces service 18 to an unchanged route but with an improved hourly daytime timetable. **Stopping arrangements:-** Route 36 serves all normal bus stops en route plus "Hail and Ride" is available in rural areas without fixed bus stops. Please signal clearly and wait where access to the kerb or verge is safe and unobstructed away from road junctions. **Route 18:-** Ashington Bus Station, Woodhorn Drive, Lintonville Road, North Seaton Road, A196 Blackhouse Bank, Stakeford, Wansbeck Estate Ashington Drive, Cleaswell Hill, Guide Post Front Street, A196, Stobhill Choppington Road, Shields Road, A192 Castle Bank, Telford Bridge, Damside, Stanley Terr, Back Riggs, Well Way, Morpeth.

Morpeth - Ashington

Monday to Saturday

| Service Number | 36 | 36 | 36 | 36 | 36 |
|-----------------------|------|------|----------|------------|------|
| Weekdays | SHol | | | SHol | |
| Morpeth Bus Station | 0937 | 1037 | 37 | 1437 | 1537 |
| Stobhill, Shields Rd | 0942 | 1042 | then 42 | past 1442 | 1542 |
| Guide Post Shops | 0947 | 1047 | at 47 | each 1447 | 1547 |
| Wansbeck Glendale Ave | 0951 | 1051 | these 51 | hour 1451 | 1551 |
| Stakeford, Half Moon | 0953 | 1053 | mins 53 | until 1453 | 1553 |
| Ashington Bus Station | 1000 | 1100 | 00 | 1500 | 1600 |

Morpeth (NE61)

Ashington (NE63)

33

Northgate Hospital to Morpeth via Lancaster Park

38

Morpeth to Stobhill

Lancaster Park

33

* Northgate Hospital

33

33

33

Morpeth Bus Station

33.38

38



ARRIVA routes 33 and 38

38 ⬇ Variation to route

Terminus point

Buses run in direction of arrow

Railway line and station

Stobhill - Morpeth**38****Monday to Saturday**

| | | | | | |
|----------------------------|-----------|-----------|-----------|-----------|-----------------|
| Service Number | 38 | 38 | 38 | 38 | 38 |
| Weekdays | S | | | | |
| Stobhill, Shields Rd | 0947 | 1047 | then | 47 | past 1447 1547 |
| Stobhill Manor | 0953 | 1053 | at | 53 | each 1453 1553 |
| Stobhill Grange, Rockswood | 0957 | 1057 | these | 57 | hour 1457 1557 |
| Morpeth Bus Station | 1003 | 1103 | mins | 03 | until 1503 1603 |

S - Saturday only No Sunday or Bank Holiday service runs. **Service changes:-** Previous route **M3** has been replaced by service **38** between Morpeth Bus Station and Stobhill and service **33** between Morpeth Bus Station and Northgate Hospital (details of **33** shown separately).

Morpeth - Stobhill**38****Monday to Saturday**

| | | | | | |
|----------------------|-----------|-----------|-----------|-----------|-----------------|
| Service Number | 38 | 38 | 38 | 38 | 38 |
| Weekdays | S | | | | |
| Morpeth Bus Station | 0942 | 1042 | then | 42 | mins 1442 1542 |
| Stobhill, Shields Rd | 0947 | 1047 | these | 47 | until 1447 1547 |

44

Newcastle to Dinnington
via Hazlerigg





44a

Newcastle to Dinnington
via Hazlerigg
(en route to Morpeth)

45

Newcastle, Gosforth,
Brunswick
via Wipeopen



-  ARRIVA routes 44,44a and 45 (South section)
-  Terminus point
-  Buses run in direction of arrow
-  Tyne & Wear Metro station

Morpeth - Dinnington - Stannington - Newcastle

44 44A

Monday to Friday

| Service Number | 44 | 44A | 44 | 44A | 44 | 44A | 44A | 44 | 44a | 44 | 44A | 44 |
|------------------------------|------|------|------|------|------|------|------|------|------------|-----|-----|-------|
| Weekdays | | | | | Hol | | Sch | | | | | |
| Morpeth Chantry School | | | | | | | | | | ... | ... | |
| Morpeth Bus Station | | | | 0730 | | 0840 | | | 0940 | ... | 40 | |
| Stobhill, Shields Rd | | | | 0734 | | 0844 | | | 0944 | ... | 44 | |
| Hepscott Park | | | | 0738 | | 0848 | | | 0948 then | ... | 48 | |
| Stannington Stn, Road End | | | | 0742 | | 0852 | | | 0952 at | ... | 52 | until |
| Stannington Village, Shelter | | 0646 | | 0746 | | 0856 | 0856 | | 0956 these | ... | 56 | |
| Blagdon | | 0650 | | 0750 | | 0900 | 0900 | | 1000 mins. | ... | 00 | |
| Dinnington Masons Arms | 0629 | 0659 | 0729 | 0759 | 0834 | 0909 | 0909 | 0939 | 1009 past | 39 | 09 | 1539 |
| Hazlerigg | 0634 | 0704 | 0734 | 0804 | 0839 | 0914 | 0914 | 0944 | 1014 each | 44 | 14 | 1544 |
| Regent Centre Metro | 0643 | 0713 | 0743 | 0813 | 0848 | 0923 | 0923 | 0953 | 1023 hour | 53 | 23 | 1553 |
| N'castle, Haymarket B.Stn | 0653 | 0723 | 0759 | 0829 | 0900 | 0935 | 0935 | 1005 | 1035 | 05 | 35 | 1605 |

Hol - Runs in school holidays only Sch - Runs schooldays only # - Also serves Hepscott Village 0805, Dunces Houses 0808, Stobhill Manor Eglington Way 1556 and Hepscott Village 1605. **Service changes:-** Routes **44/44a** replace X44/44 and follow the current X44 daytime route with **44a** extending from Dinnington to Morpeth as now but at schooltimes following the 322 route via Hepscott.

Morpeth - Dinnington - Stannington - Newcastle

44 44A

Monday to Friday

| Service Number | 44A | 44A | 44 | 44A | 44 | 44A | 44 | 44 | 44 | 44 | 44 | |
|------------------------------|------|------|------|------|------|------|------|------|------|------|------|--|
| Weekdays | Sch# | Hol | | | | | | | | | | |
| Morpeth Chantry School | 1545 | | | | | | | | | | | |
| Morpeth Bus Station | 1550 | 1540 | | 1645 | | 1750 | | | | | | |
| Stobhill, Shields Rd | 1554 | 1544 | | 1649 | | 1754 | | | | | | |
| Hepscott Park | 1608 | 1548 | | 1653 | | 1758 | | | | | | |
| Stannington Stn, Road End | 1612 | 1552 | | 1657 | | 1802 | | | | | | |
| Stannington Village, Shelter | 1616 | 1556 | | 1701 | | 1806 | | | | | | |
| Blagdon | 1620 | 1600 | | 1705 | | 1810 | | | | | | |
| Dinnington Masons Arms | | 1609 | 1639 | 1714 | 1749 | 1819 | 1851 | 1951 | 2051 | 2151 | 2251 | |
| Hazlerigg | | 1614 | 1644 | 1719 | 1754 | 1824 | 1856 | 1956 | 2056 | 2156 | 2256 | |
| Regent Centre Metro | | 1623 | 1653 | 1728 | 1803 | 1833 | 1905 | 2005 | 2105 | 2205 | 2305 | |
| N'castle, Haymarket B.Stn | | 1635 | 1705 | 1740 | 1815 | 1845 | 1915 | 2015 | 2215 | 2215 | 2315 | |

Morpeth - Dinnington - Stannington - Newcastle

44 44A

Saturday

| Service Number | 44 | 44 | 44 | 44A | 44 | 44A | 44 | 44A | 44 | 44A | 44 | 44A |
|------------------------------|------|------|------|------------|-----|-----|-------|------|------|------|------|------|
| Morpeth Chantry School | | | | | ... | ... | | | | | | |
| Morpeth Bus Station | | | | 0740 | ... | 40 | | 1540 | | 1640 | | 1740 |
| Stobhill, Shields Rd | | | | 0744 | ... | 44 | | 1544 | | 1644 | | 1744 |
| Hepscott Park | | | | 0748 then | ... | 48 | | 1548 | | 1648 | | 1748 |
| Stannington Stn, Road End | | | | 0752 at | ... | 52 | until | | 1552 | | 1652 | |
| Stannington Village, Shelter | | | | 0756 these | ... | 56 | | 1556 | | 1656 | | 1756 |
| Blagdon | | | | 0800 mins. | ... | 00 | | 1600 | | 1700 | | 1800 |
| Dinnington Masons Arms | 0629 | 0709 | 0739 | 0809 past | 39 | 09 | | 1539 | 1609 | 1639 | 1709 | 1739 |
| Hazlerigg | 0634 | 0714 | 0744 | 0814 each | 44 | 13 | | 1544 | 1614 | 1644 | 1714 | 1744 |
| Regent Centre Metro | 0643 | 0723 | 0753 | 0823 hour | 53 | 23 | | 1553 | 1623 | 1653 | 1723 | 1753 |
| N'castle, Haymarket B.Stn | 0653 | 0735 | 0805 | 0835 | 05 | 35 | | 1605 | 1635 | 1705 | 1735 | 1805 |

Morpeth - Dinnington - Stannington - Newcastle

44 44A

Saturday

| | | | | | |
|------------------------------|-----------|-----------|-----------|-----------|-----------|
| Service Number | 44 | 44 | 44 | 44 | 44 |
| Morpeth Chantry School | | | | | |
| Morpeth Bus Station | | | | | |
| Stobhill, Shields Rd | | | | | |
| Hepscott Park | | | | | |
| Stannington Stn, Road End | | | | | |
| Stannington Village, Shelter | | | | | |
| Blagdon | | | | | |
| Dinnington Masons Arms | 1851 | 1951 | 2051 | 2151 | 2251 |
| Hazlerigg | 1856 | 1956 | 2056 | 2156 | 2256 |
| Regent Centre Metro | 1905 | 2005 | 2105 | 2205 | 2305 |
| N'castle, Haymarket B.Stn | 1915 | 2015 | 2215 | 2215 | 2315 |

Morpeth - Dinnington - Stannington - Newcastle

44 44A

Sunday and Bank Holidays

| | | | | | |
|------------------------------|-----------|-----------|-----------|-----------|-----------|
| Service Number | 44 | 44 | 44 | 44 | 44 |
| Morpeth Chantry School | | | ... | | |
| Morpeth Bus Station | | | ... | | |
| Stobhill, Shields Rd | | | ... | | |
| Hepscott Park | | | then | | |
| Stannington Stn, Road End | | | at | ... until | |
| Stannington Village, Shelter | | | these | ... | |
| Blagdon | | | mins. | ... | |
| Dinnington Masons Arms | 0851 | 0951 | past | 51 | 2151 2251 |
| Hazlerigg | 0856 | 0956 | each | 56 | 2156 2256 |
| Regent Centre Metro | 0905 | 1005 | hour | 05 | 2205 2305 |
| N'castle, Haymarket B.Stn | 0915 | 1015 | | 15 | 2215 2315 |

Newcastle - Dinnington - Stannington - Morpeth

44 44A

Monday to Friday

| | | | | | | | | | | | | | | |
|------------------------------|-----------|------------|-------------|-----------|------------|-----------|------------|-----------|------------|-----------|------------|-----------|------|------|
| Service Number | 44 | 44A | 44A | 44 | 44A | 44 | 44A | 44 | 44A | 44 | 44A | 44 | | |
| Weekdays | | Hol | Sch# | | | | | | | | | | | |
| N'castle, Haymarket B.Stn | 0700 | 0730 | | 0805 | 0840 | 10 | 40 | 1610 | 1640 | 1715 | 1750 | 1820 | | |
| Regent Centre Metro | 0712 | 0742 | | 0817 | 0852 | 22 | 52 | 1622 | 1654 | 1729 | 1804 | 1830 | | |
| Hazlerigg | 0721 | 0751 | | 0826 | 0901 | 31 | 01 | 1631 | 1704 | 1739 | 1814 | 1839 | | |
| Dinnington Masons Arms | 0726 | 0756 | | 0831 | 0906 | then | 36 | 06 | 1636 | 1709 | 1744 | 1819 | 1844 | |
| Blagdon | | 0805 | 0750 | | 0915 | at | ... | 15 | until | | 1718 | | 1828 | |
| Stannington Village, Shelter | | 0809 | 0754 | | 0919 | these | ... | 19 | | 1722 | | 1832 | | |
| Stannington Stn, Road End | | 0813 | 0758 | | 0923 | mins. | ... | 23 | | 1726 | | 1836 | | |
| Hepscott Park | | 0817 | 0802 | | 0927 | past | ... | 27 | | 1730 | | 1840 | | |
| Stobhill, Shields Rd | | 0821 | 0817 | | 0931 | each | ... | 31 | | 1734 | | 1844 | | |
| Morpeth Bus Station | | 0830 | 0830 | | 0935 | hour | ... | 35 | | 1738 | | 1848 | | |
| Morpeth Chantry School | | | 0837 | | | | | | | | | | | |

Hol - Runs in school holidays only Sch - Runs schooldays only # - Also serves Hepscott Village 0805, Dunces Houses 0808, Stobhill Manor Eglington Way 0815 and continues to Chantry School arriving 0837.

Newcastle - Dinnington - Stannington - Morpeth
44 44A
Monday to Friday

| Service Number | 44 | 44 | 44 | 44 | 44 |
|------------------------------|------|------|------|------|------|
| Weekdays | | | | | |
| N'castle, Haymarket B.Stn | 1850 | 1920 | 2020 | 2120 | 2220 |
| Regent Centre Metro | 1900 | 1930 | 2030 | 2130 | 2230 |
| Hazlerigg | 1909 | 1939 | 2039 | 2139 | 2239 |
| Dinnington Masons Arms | 1914 | 1944 | 2044 | 2144 | 2244 |
| Blagdon | 1923 | | | | |
| Stannington Village, Shelter | 1927 | | | | |
| Stannington Stn, Road End | | | | | |
| Hepscott Park | | | | | |
| Stobhill, Shields Rd | | | | | |
| Morpeth Bus Station | | | | | |
| Morpeth Chantry School | | | | | |

Newcastle - Dinnington - Stannington - Morpeth
44 44A
Saturday

| Service Number | 44 | 44A | 44 | 44A | 44 | 44A | 44 | 44A | 44 | 44A | 44 | 44 |
|------------------------------|------|------------|-----|-----|-------|------|------|------|------|------|------|------|
| N'castle, Haymarket B.Stn | 0710 | 0740 | 10 | 40 | 1510 | 1540 | 1610 | 1640 | 1710 | 1740 | 1810 | 1840 |
| Regent Centre Metro | 0720 | 0752 | 22 | 52 | 1522 | 1552 | 1622 | 1652 | 1722 | 1752 | 1822 | 1850 |
| Hazlerigg | 0729 | 0802 | 32 | 02 | 1532 | 1602 | 1631 | 1701 | 1731 | 1801 | 1831 | 1859 |
| Dinnington Masons Arms | 0734 | 0806 then | 36 | 06 | 1536 | 1606 | 1636 | 1706 | 1736 | 1806 | 1836 | 1904 |
| Blagdon | | 0815 at | ... | 15 | until | | 1615 | | 1715 | | 1815 | |
| Stannington Village, Shelter | | 0819 these | ... | 19 | | 1619 | | 1719 | | 1819 | | |
| Stannington Stn, Road End | | 0823 mins. | ... | 23 | | 1623 | | 1723 | | 1823 | | |
| Hepscott Park | | 0827 past | ... | 27 | | 1627 | | 1727 | | 1827 | | |
| Stobhill, Shields Rd | | 0831 each | ... | 31 | | 1631 | | 1731 | | 1831 | | |
| Morpeth Bus Station | | 0835 hour | ... | 35 | | 1635 | | 1735 | | 1835 | | |
| Morpeth Chantry School | | | ... | ... | | | | | | | | |

Newcastle - Dinnington - Stannington - Morpeth
44 44A
Saturday

| Service Number | 44 | 44 | 44 | 44 |
|------------------------------|------|------|------|------|
| N'castle, Haymarket B.Stn | 1920 | 2020 | 2120 | 2220 |
| Regent Centre Metro | 1930 | 2030 | 2130 | 2230 |
| Hazlerigg | 1939 | 2039 | 2139 | 2239 |
| Dinnington Masons Arms | 1944 | 2044 | 2144 | 2244 |
| Blagdon | | | | |
| Stannington Village, Shelter | | | | |
| Stannington Stn, Road End | | | | |
| Hepscott Park | | | | |
| Stobhill, Shields Rd | | | | |
| Morpeth Bus Station | | | | |
| Morpeth Chantry School | | | | |

Sunday and Bank Holidays

| Service Number | 44 | 44 | 44 | 44 | 44 |
|------------------------------|------|------|-----------------|------|------|
| N'castle, Haymarket B.Stn | 0825 | 0920 | 20 | 2120 | 2220 |
| Regent Centre Metro | 0835 | 0930 | 30 | 2130 | 2230 |
| Hazlerigg | 0844 | 0939 | then 39 | 2139 | 2239 |
| Dinnington Masons Arms | 0849 | 0944 | at 44 | 2144 | 2244 |
| Blagdon | | | these ... until | | |
| Stannington Village, Shelter | | | mins. ... | | |
| Stannington Stn, Road End | | | past ... | | |
| Hepscott Park | | | each ... | | |
| Stobhill, Shields Rd | | | hour ... | | |
| Morpeth Bus Station | | | ... | | |
| Morpeth Chantry School | | | ... | | |

Newcastle Upon Tyne (NE1)

Morpeth (NE61)

Monday to Friday

| Service Number | 100 | 100 | 100 | 100 | 100 | 100 |
|-------------------------------|------|------|------|------|------|------|
| Weekdays | Sch | Sch | Sch | Sch | Sch | Sch |
| Kirkley Hall College | 0737 | 0842 | 1042 | 1242 | 1442 | 1642 |
| Ponteland, Thornhill Rd.End | | 0851 | 1051 | 1251 | 1451 | 1651 |
| Ponteland, Main Street | | 0852 | 1052 | 1252 | 1452 | 1652 |
| N'castle Airport Terminal (M) | | 0855 | 1055 | 1255 | 1455 | 1655 |
| Seaton Burn War Memorial | | 0906 | 1106 | 1306 | 1506 | 1706 |
| Loansdean County Hall | | 0918 | 1118 | 1318 | 1518 | 1718 |
| Morpeth Bus Station | 0756 | 0923 | 1123 | 1323 | 1523 | 1723 |

Sch - This service only runs during Northumberland College term days (no weekend or College holidays service runs) and is operated by Arriva on behalf of the College.

Morpeth - Kirkley Hall College**Monday to Friday**

| Service Number | 100 | 100 | 100 | 100 | 100 | 100 |
|-------------------------------|------|------|------|------|------|------|
| Weekdays | Sch | Sch | Sch | Sch | Sch | Sch |
| Morpeth Bus Station | 0800 | 1000 | 1200 | 1400 | 1600 | 1750 |
| Loansdean F'way (Co Hall) | 0805 | 1005 | 1205 | 1405 | 1605 | 1755 |
| Seaton Burn War Memorial | 0817 | 1017 | 1217 | 1417 | 1617 | 1807 |
| N'castle Airport Terminal (M) | 0828 | 1028 | 1228 | 1428 | 1628 | 1818 |
| Ponteland, Main Street | 0832 | 1032 | 1232 | 1432 | 1632 | 1822 |
| Ponteland, Thornhill Rd.End | 0834 | 1034 | 1234 | 1434 | 1634 | 1824 |
| Kirkley Hall College | 0841 | 1041 | 1241 | 1441 | 1641 | 1831 |

Route for service 100:- Runs from Morpeth via Damside, Bridge Street, A192, Castle Bank, A197, A1, A1/A19 Seaton Burn, Front Street, B1318 Bridge Street, Stalks Road, Sandy Lane, Main Road, Front Street, A696, Newcastle Airport roads, A696, Ponteland Road, North Road, Kirkley Hall grounds. Journeys from Kirkley Hall run by the reverse route (except for one direct morning journey leaving Kirkley Hall at 0737 arriving Morpeth 0756 and running via Shilvington, and B6524, A197, A192 Castle Bank).

Monday - Friday

| | |
|-----------------------------|------------|
| Service Number | 438 |
| Trip codes | A |
| Weekdays | Sch |
| Lynemouth Hotel | 0755 |
| Cresswell Crows Nest | 0808 |
| Cresswell, Windmill Hill | 0811 |
| Ellington, Plough Inn | 0815 |
| Ashington, Portland Estate | 0820 |
| Pegswood Stores | 0825 |
| Morpeth Bus Station | 0830 |
| Chantry School (Rugby Club) | 0835 |

A Also serves Ellington, Warkworth Drive at 0803

Sch=Schooldays;

Monday - Friday

| | |
|-----------------------------|------------|
| Service Number | 438 |
| Trip codes | B |
| Weekdays | Sch |
| Chantry School (Rugby Club) | 1540 |
| Morpeth Bus Station | 1550 |
| Pegswood Stores | 1555 |
| Ashington, Portland Estate | 1600 |
| Ellington, Plough Inn | 1605 |
| Cresswell, Windmill Hill | 1609 |
| Cresswell Crows Nest | 1612 |
| Lynemouth Hotel | 1620 |

B Also serves Ellington, Warkworth Drive at 1615

Sch=Schooldays;



X15

**Newcastle, Morpeth,
Alnwick and Berwick
via A1**

X65

**Morpeth, Alnwick
and Berwick
via Swarland,
Newton on the Moor
and A1**



ARRIVA routes X15 and X65

X65 ♦ Variation to main route

Terminus point

Railway line and station

Metro Station

Newcastle
Haymarket
Bus Station
X15

Monday to Saturday

| Service Number | X15 | X15 | X15 | X15 | X15 | X15 | X15 | X15 | X15 | X15 | X15 | X65 | X15 | X15 |
|------------------------------|------|------|------|------|------|------|------|------|------|------|------|------|------|------|
| Weekdays | NS | SHol | Sch | | | | | | | | | NS# | S | NS |
| N'castle, Haymarket B. Stn Q | | | | 0833 | 0933 | 1033 | 1133 | 1233 | 1333 | 1433 | 1533 | | 1633 | 1638 |
| Regent Centre (C) | | | | 0843 | 0943 | 1043 | 1143 | 1243 | 1343 | 1443 | 1543 | | 1643 | 1650 |
| Morpeth Bus Station arr | | | | 0907 | 1007 | 1107 | 1207 | 1307 | 1407 | 1507 | 1607 | | 1707 | 1717 |
| Morpeth Bus Station dep | | 0700 | 0700 | 0910 | 1010 | 1110 | 1210 | 1310 | 1410 | 1510 | 1610 | 1650 | 1710 | 1720 |
| Felton, Stags Head | | 0720 | 0720 | 0930 | 1030 | 1130 | 1230 | 1330 | 1430 | 1530 | 1630 | 1705 | 1730 | 1740 |
| Shilbottle, Farriers Arms | | 0732 | 0732 | 0942 | 1042 | 1142 | 1242 | 1342 | 1442 | 1542 | 1642 | 1724 | 1742 | 1752 |
| Alnwick, Wagonway Road | | | | | | | | | | 1548 | | | | |
| Alnwick Bus Station arr | | 0744 | 0744 | 0954 | 1054 | 1154 | 1254 | 1354 | 1454 | 1555 | 1654 | 1735 | 1754 | 1804 |
| Alnwick Bus Station dep | 0631 | 0751 | 0751 | 1001 | | 1201 | | 1401 | | 1601 | | 1738 | 1801 | 1811 |
| Warenford | 0649 | 0809 | 0809 | 1019 | | 1219 | | 1419 | | 1619 | | 1756 | 1819 | 1829 |
| Belford, Market Cross | 0657 | 0817 | 0817 | 1027 | | 1227 | | 1427 | | 1627 | | 1804 | 1827 | 1837 |
| Beal, Holy Island Rd End | 0707 | 0827 | 0827 | 1037 | | 1237 | | 1437 | | 1637 | | 1814 | 1837 | 1847 |
| Haggerston Castle | 0709 | 0829 | 0829 | 1039 | | 1239 | | 1439 | | 1639 | | 1816 | 1839 | 1849 |
| Scremerston, War Memorial | 0715 | 0835 | 0835 | 1045 | | 1245 | | 1445 | | 1645 | | 1822 | 1845 | 1855 |
| Berwick, High School | | | 0840 | | | | | | | | | | | |
| Berwick, Golden Square | 0723 | 0843 | 0848 | 1053 | | 1253 | | 1453 | | 1653 | | 1830 | 1853 | 1903 |
| Berwick, Rail Station | 0728 | 0848 | 0853 | 1058 | | 1258 | | 1458 | | 1658 | | 1835 | 1858 | 1908 |

NS - Not Saturday S - Saturday only SHol - Runs on Saturdays plus weekdays in school holidays Sch - Runs on schooldays only # - This X65 journey also serves Swarland P.O. at 1710, Newton on the Moor at 1715 and Shilbottle Grange at 1727. **Service changes:-** Services 501/505/518 have been replaced by services X15 (similar route to 505) and X18 (similar route to 518 Newcastle to Alnwick then extended to Berwick to replace 501 via the coast, X18 timetable details shown separately). X65 runs to this revised timetable from 4 September 2012 and extends from Alnwick to/from Berwick via the X15 route on this Berwick extension.

Monday to Saturday

| Service Number | X15 | X15 | X15 | X15 |
|------------------------------|------|------|------|------|
| N'castle, Haymarket B. Stn Q | 1743 | 1843 | 1943 | 2043 |
| Regent Centre (C) | 1753 | 1853 | 1953 | 2053 |
| Morpeth Bus Station arr | 1817 | 1917 | 2017 | 2117 |
| Morpeth Bus Station dep | 1820 | 1920 | | 2120 |
| Felton, Stags Head | 1840 | 1940 | | 2140 |
| Shilbottle, Farriers Arms | 1852 | 1952 | | 2152 |
| Alnwick, Wagonway Road | | | | |
| Alnwick Bus Station arr | 1904 | 2004 | | 2204 |
| Alnwick Bus Station dep | 1911 | | | |
| Warenford | 1929 | | | |
| Belford, Market Cross | 1937 | | | |
| Beal, Holy Island Rd End | | | | |
| Haggerston Castle | | | | |
| Scremerston, War Memorial | | | | |
| Berwick, High School | | | | |
| Berwick, Golden Square | | | | |
| Berwick, Rail Station | | | | |

Sunday and Bank Holidays

| Service Number | X15 | X15 | X15 | X15 | X15 | X15 | X15 |
|-----------------------------|------|------|------|------|------|------|------|
| N'castle, Haymarket B.Stn Q | | 0943 | 1143 | 1343 | 1543 | 1743 | 1943 |
| Regent Centre (C) | | 0953 | 1153 | 1353 | 1553 | 1753 | 1953 |
| Morpeth Bus Station arr | | 1017 | 1217 | 1417 | 1617 | 1817 | 2017 |
| Morpeth Bus Station dep | 0820 | 1020 | 1220 | 1420 | 1620 | 1820 | 2020 |
| Felton, Stags Head | 0840 | 1040 | 1240 | 1440 | 1640 | 1840 | 2040 |
| Shilbottle, Farriers Arms | 0852 | 1052 | 1252 | 1452 | 1652 | 1852 | 2052 |
| Alnwick, Wagonway Road | | | | | | | |
| Alnwick Bus Station arr | 0904 | 1104 | 1304 | 1504 | 1704 | 1904 | 2104 |
| Alnwick Bus Station dep # | | | | | | | |
| Warenford | | | | | | | |
| Belford, Market Cross | | | | | | | |
| Beal, Holy Island Rd End | | | | | | | |
| Haggerston Castle | | | | | | | |
| Scremerston, War Memorial | | | | | | | |
| Berwick, High School | | | | | | | |
| Berwick, Golden Square | | | | | | | |
| Berwick, Rail Station | | | | | | | |

- Dependant on seasonal timetable changes there are connection opportunities at Alnwick to service X18 to travel to Berwick via the Northumberland coast (please see service X18 timetable details shown separately).

Berwick - A1- Alnwick - Morpeth - Newcastle

Monday to Saturday

| Service Number | X15 | X15 | X65 | X15 | X15 | X15 | X15 | X15 | X15 | X15 | X15 | X15 | X15 | X15 |
|---------------------------|------|------|------|------|------|------|------|------|------|------|------|------|------|------|
| Weekdays | NS | S | NS# | NS | S | NS | | | | | | | | S |
| Berwick, Rail Station | | | 0630 | | 0702 | 0732 | | 0902 | | 1102 | | 1302 | | 1502 |
| Berwick, Golden Square | | | 0635 | | 0707 | 0737 | | 0907 | | 1107 | | 1307 | | 1507 |
| Berwick, High School | | | | | | | | | | | | | | |
| Scremerston, War Memorial | | | 0643 | | 0715 | 0745 | | 0915 | | 1115 | | 1315 | | 1515 |
| Haggerston Castle | | | 0649 | | 0721 | 0751 | | 0921 | | 1121 | | 1321 | | 1521 |
| Beal, Holy Island Rd End | | | 0651 | | 0723 | 0753 | | 0923 | | 1123 | | 1323 | | 1523 |
| Belford, Market Cross | | | 0701 | | 0733 | 0803 | | 0933 | | 1133 | | 1333 | | 1533 |
| Warenford | | | 0709 | | 0741 | 0811 | | 0941 | | 1141 | | 1341 | | 1541 |
| Brownieside Village | | | | | | 0817 | | | | | | | | |
| Alnwick Bus Station arr | | | 0726 | | 0759 | 0829 | | 0959 | | 1159 | | 1359 | | 1559 |
| Alnwick Bus Station dep | 0650 | 0655 | 0727 | 0750 | 0805 | 0830 | 0905 | 1005 | 1105 | 1205 | 1305 | 1405 | 1505 | 1605 |
| Alnwick, Wagonway Road | | | | | | 0834 | | | | | | | | |
| Shilbottle, Farriers Arms | 0701 | 0706 | 0738 | 0801 | 0816 | | 0916 | 1016 | 1116 | 1216 | 1316 | 1416 | 1516 | 1616 |
| Felton, Stags Head | 0714 | 0719 | 0757 | 0814 | 0829 | | 0929 | 1029 | 1129 | 1229 | 1329 | 1429 | 1529 | 1629 |
| Morpeth Bus Station arr | 0734 | 0739 | 0814 | 0834 | 0849 | | 0949 | 1049 | 1149 | 1249 | 1349 | 1449 | 1549 | 1649 |
| Morpeth Bus Station dep | 0737 | 0742 | | 0837 | 0852 | | 0952 | 1052 | 1152 | 1252 | 1352 | 1452 | 1552 | 1652 |
| Regent Centre (D) | 0803 | 0806 | | 0903 | 0916 | | 1016 | 1116 | 1216 | 1316 | 1416 | 1516 | 1616 | 1716 |
| N'castle, Haymarket B.Stn | 0821 | 0816 | | 0921 | 0926 | | 1026 | 1126 | 1226 | 1326 | 1426 | 1526 | 1626 | 1726 |

NS - Not Saturday S - Saturday only # - This X65 journey also serves Shilbottle Grange at 0735, Newton on the Moor at 0747 and Swarland P.O. at 0752. The route from Berwick to Alnwick is as normal X15 service.

Monday to Saturday

| Service Number | X15 | X15 | X15 | X15 | X15 | X15 |
|---------------------------|------|------|------|------|------|------|
| Weekdays | Sch | Hol | | | | |
| Berwick, Rail Station | 1507 | 1512 | | 1712 | | 1912 |
| Berwick, Golden Square | 1512 | 1517 | | 1717 | | 1917 |
| Berwick, High School | 1520 | | | | | |
| Scremerston, War Memorial | 1525 | 1525 | | 1725 | | 1925 |
| Haggerston Castle | 1531 | 1531 | | 1731 | | 1931 |
| Beal, Holy Island Rd End | 1533 | 1533 | | 1733 | | 1933 |
| Belford, Market Cross | 1543 | 1543 | | 1743 | | 1946 |
| Warenford | 1551 | 1551 | | 1751 | | 1951 |
| Brownieside Village | | | | | | |
| Alnwick Bus Station arr | 1609 | 1609 | | 1809 | | 2009 |
| Alnwick Bus Station dep | 1615 | 1615 | 1715 | 1815 | 1915 | 2015 |
| Alnwick, Wagonway Road | | | | | | |
| Shilbottle, Farriers Arms | 1626 | 1626 | 1726 | 1826 | 1926 | 2026 |
| Felton, Stags Head | 1639 | 1639 | 1739 | 1839 | 1939 | 2039 |
| Morpeth Bus Station arr | 1659 | 1659 | 1759 | 1859 | 1959 | 2059 |
| Morpeth Bus Station dep | 1702 | 1702 | 1802 | 1902 | 2002 | |
| Regent Centre (D) | 1726 | 1726 | 1826 | 1926 | 2026 | |
| N'castle, Haymarket B.Stn | 1736 | 1736 | 1836 | 1936 | 2036 | |

Sch - Schooldays only Hol - Runs weekdays in school holidays

Alnwick - Morpeth - Newcastle

Sunday and Bank Holidays

| Service Number | X15 | X15 | X15 | X15 | X15 | X15 | X15 |
|---------------------------|------|------|------|------|------|------|------|
| Berwick, Rail Station | | | | | | | |
| Berwick, Golden Square | | | | | | | |
| Berwick, High School | | | | | | | |
| Scremerston, War Memorial | | | | | | | |
| Haggerston Castle | | | | | | | |
| Beal, Holy Island Rd End | | | | | | | |
| Belford, Market Cross | | | | | | | |
| Warenford | | | | | | | |
| Brownieside Village | | | | | | | |
| Alnwick Bus Station arr # | | | | | | | |
| Alnwick Bus Station dep | 0815 | 1015 | 1215 | 1415 | 1615 | 1815 | 2015 |
| Alnwick, Wagonway Road | | | | | | | |
| Shilbottle, Farriers Arms | 0826 | 1026 | 1226 | 1426 | 1626 | 1826 | 2026 |
| Felton, Stags Head | 0839 | 1039 | 1239 | 1439 | 1639 | 1839 | 2039 |
| Morpeth Bus Station arr | 0859 | 1059 | 1259 | 1459 | 1659 | 1859 | 2059 |
| Morpeth Bus Station dep | 0902 | 1102 | 1302 | 1502 | 1702 | 1902 | |
| Regent Centre (D) | 0926 | 1126 | 1326 | 1526 | 1726 | 1926 | |
| N'castle, Haymarket B.Stn | 0936 | 1136 | 1336 | 1536 | 1736 | 1936 | |

- Dependant on seasonal timetable changes there are connection opportunities at Alnwick from service X18 arriving via the Northumberland coast from Berwick (please see service X18 timetable details shown separately).

- Berwick Upon Tweed (TD15)
- Alnwick (NE66)
- Morpeth (NE61)
- Newcastle Upon Tyne (NE1)

Monday to Saturday

| Service Number | X18 | X18 | X18 | X18 | X18 | X18 | X18 | X18 | X18 | X18 | X18 | X18 | X18 | X18 |
|------------------------------|------|------|------|------|------|------|------|------|------|------|------|------|------|------|
| Weekdays | NS | S | NS | S | NS | S | | | | NS | S | NS | S | NS |
| N'castle, Haymarket B. Stn Q | | | 0643 | | 0758 | 0803 | 0903 | 1003 | 1103 | 1203 | 1203 | 1303 | 1303 | 1403 |
| Regent Centre (C) | | | 0653 | | 0808 | 0813 | 0913 | 1013 | 1113 | 1213 | 1213 | 1313 | 1313 | 1413 |
| Morpeth Bus Station arr | | | 0717 | | 0832 | 0837 | 0937 | 1037 | 1137 | 1237 | 1237 | 1337 | 1337 | 1437 |
| Morpeth Bus Station dep | 0640 | | 0720 | 0740 | 0840 | 0840 | 0940 | 1040 | 1140 | 1240 | 1240 | 1340 | 1340 | 1440 |
| Pegswood Stores | 0646 | | 0726 | 0746 | 0846 | 0846 | 0946 | 1046 | 1146 | 1246 | 1246 | 1346 | 1346 | 1446 |
| Widdrington Station | 0659 | | 0739 | 0759 | 0859 | 0859 | 0959 | 1059 | 1159 | 1259 | 1259 | 1359 | 1359 | 1459 |
| Red Row | 0705 | | 0745 | 0805 | 0905 | 0905 | 1005 | 1105 | 1205 | 1305 | 1305 | 1405 | 1405 | 1505 |
| Acklington Prison | 0713 | | 0753 | 0813 | 0913 | 0913 | 1013 | 1113 | 1213 | 1313 | 1313 | 1413 | 1413 | 1513 |
| Broomhill Togston Cres | 0718 | | 0758 | 0818 | 0918 | 0918 | 1018 | 1118 | 1218 | 1318 | 1318 | 1418 | 1418 | 1518 |
| Amble Fourways | 0725 | | 0805 | 0825 | 0925 | 0925 | 1025 | 1125 | 1225 | 1325 | 1325 | 1425 | 1425 | 1525 |
| Warkworth Market Place | 0731 | | 0811 | 0831 | 0931 | 0931 | 1031 | 1131 | 1231 | 1331 | 1331 | 1431 | 1431 | 1531 |
| Alnmouth Argyle Street | 0742 | | 0822 | 0842 | 0942 | 0942 | 1042 | 1142 | 1242 | 1342 | 1342 | 1442 | 1442 | 1542 |
| Alnmouth Station | 0746 | | 0826 | 0846 | 0946 | 0946 | 1046 | 1146 | 1246 | 1346 | 1346 | 1446 | 1446 | 1546 |
| Alnwick Bus Station arr | 0757 | | 0839 | 0857 | 0957 | 0957 | 1057 | 1157 | 1257 | 1357 | 1357 | 1457 | 1457 | 1557 |
| Alnwick Bus Station dep | 0802 | 0802 | | | 1002 | 1002 | | 1202 | | 1402 | 1402 | 1502 | | 1602 |
| Boulmer, Post Office | | | | | | | | | | | | | | 1616 |
| Longhoughton, NAAFI | 0818 | 0818 | | | 1018 | 1018 | | 1218 | | 1418 | 1418 | 1518 | | 1623 |
| Craster, Heugh | 0832 | 0832 | | | 1032 | 1032 | | 1232 | | 1432 | 1432 | 1532 | | 1637 |
| Embleton, Greyfield | 0842 | 0842 | | | 1042 | 1042 | | 1242 | | | 1442 | 1542 | | 1647 |
| High Newton by the sea | 0847 | 0847 | | | 1047 | 1047 | | 1247 | | | 1447 | 1547 | | 1652 |
| Beadnell, Craster Arms | 0858 | 0858 | | | 1058 | 1058 | | 1258 | | | 1458 | 1558 | | 1703 |
| Seahouses, Memorial | 0904 | 0904 | | | 1104 | 1104 | | 1304 | | | 1504 | 1604 | | 1709 |
| North Sunderland | 0908 | 0908 | | | 1108 | 1108 | | 1308 | | | 1508 | 1608 | | 1713 |
| Bamburgh, The Grove | 0914 | 0914 | | | 1114 | 1114 | | 1314 | | | 1514 | 1614 | | 1719 |
| Budle Bay, Camp Site | 0920 | 0920 | | | 1120 | 1120 | | 1320 | | | 1520 | 1620 | | 1725 |
| Belford, Market Cross | 0927 | 0927 | | | 1127 | 1127 | | 1327 | | | 1527 | 1627 | | 1732 |
| Beal, Holy Island Rd End | 0937 | 0937 | | | 1137 | 1137 | | 1337 | | | 1537 | | | |
| Haggerston Castle | 0939 | 0939 | | | 1139 | 1139 | | 1339 | | | 1539 | | | |
| Scremerston, War Memorial | 0945 | 0945 | | | 1145 | 1145 | | 1345 | | | 1545 | | | |
| Berwick, Golden Square | 0953 | 0953 | | | 1153 | 1153 | | 1353 | | | 1553 | | | |
| Berwick, Rail Station | 0958 | 0958 | | | 1158 | 1158 | | 1358 | | | 1558 | | | |

NS - Not Saturday S - Saturday only **Service changes:-** New route X18 replaces services 518 and 501 and runs a similar route to 518 Newcastle to Alnwick (but omitting Pegswood Estate, Stannington Village and Widdrington Council Estate) then extends to Berwick by a similar route to 501 (Alnmouth Station is served between Newcastle and Alnwick but not again between Alnwick and Berwick). Route 505 is replaced by new X15 shown separately.

Sunday and Bank Holidays

| Service Number | X18 | X18 | X18 | X18 | X18 | X18 | X18 | X18 | X18 | X18 | X18 | X18 | X18 | X18 |
|------------------------------|------|------|------|------|------|------|------|------|------|------|------|------|------|------|
| N'castle, Haymarket B. Stn Q | | | | 0913 | | 1013 | 1113 | | 1213 | 1313 | | 1413 | 1513 | |
| Regent Centre (C) | | | | 0923 | | 1023 | 1123 | | 1223 | 1323 | | 1423 | 1523 | |
| Morpeth Bus Station arr | | | | 0947 | | 1047 | 1147 | | 1247 | 1347 | | 1447 | 1547 | |
| Morpeth Bus Station dep | | | 0850 | 0950 | | 1050 | 1150 | | 1250 | 1350 | | 1450 | 1550 | |
| Pegswood Stores | | | 0856 | 0956 | | 1056 | 1156 | | 1256 | 1356 | | 1456 | 1556 | |
| Widdrington Station | | | 0909 | 1009 | | 1109 | 1209 | | 1309 | 1409 | | 1509 | 1609 | |
| Red Row | | | 0915 | 1015 | | 1115 | 1215 | | 1315 | 1415 | | 1515 | 1615 | |
| Acklington Prison | | | 0923 | 1023 | | 1123 | 1223 | | 1323 | 1423 | | 1523 | 1623 | |
| Broomhill Togston Cres | | | 0928 | 1028 | | 1128 | 1228 | | 1328 | 1428 | | 1528 | 1628 | |
| Amble Fourways | | | 0935 | 1035 | | 1135 | 1235 | | 1335 | 1435 | | 1535 | 1635 | |
| Warkworth Market Place | | | 0941 | 1041 | | 1141 | 1241 | | 1341 | 1441 | | 1541 | 1641 | |
| Alnmouth Argyle Street | | | 0952 | 1052 | | 1152 | 1252 | | 1352 | 1452 | | 1552 | 1652 | |
| Alnmouth Station | | | 0956 | 1056 | | 1156 | 1256 | | 1356 | 1456 | | 1556 | 1656 | |
| Alnwick Bus Station arr | | | 1007 | 1107 | | 1207 | 1307 | | 1407 | 1507 | | 1607 | 1707 | |
| Alnwick Bus Station dep | | 0912 | | | 1112 | | | 1312 | | | 1512 | | | 1712 |
| Boulmer, Post Office | | | | | | | | | | | | | | |
| Longhoughton, NAAFI | | 0928 | | | 1128 | | | 1328 | | | 1528 | | | 1728 |
| Howick Post Office | | | | | 1136 | | | | | | 1536 | | | |
| Craster, Heugh | | 0942 | | | 1142 | | | 1342 | | | 1542 | | | 1742 |
| Embleton, Greyfield | | 0952 | | | 1152 | | | 1352 | | | 1552 | | | 1752 |
| High Newton by the sea | | 0957 | | | | | | 1357 | | | | | | 1757 |
| Beadnell, Craster Arms | | 1008 | | | 1203 | | | 1408 | | | 1603 | | | 1808 |
| Seahouses, Memorial | | 1014 | | | 1209 | | | 1414 | | | 1609 | | | 1814 |
| North Sunderland | | 1018 | | | 1213 | | | 1418 | | | 1613 | | | 1818 |
| Bamburgh, The Grove | | 1024 | | | 1219 | | | 1424 | | | 1619 | | | 1824 |
| Budle Bay, Camp Site | | 1030 | | | 1225 | | | 1430 | | | 1625 | | | 1830 |
| Belford, Market Cross | 0837 | 1037 | | | 1232 | | | 1437 | | | 1632 | | | 1837 |
| Beal, Holy Island Rd End | 0847 | 1047 | | | 1242 | | | 1447 | | | 1642 | | | |
| Haggerston Castle | 0849 | 1049 | | | 1244 | | | 1449 | | | 1644 | | | |
| Scremerston, War Memorial | 0855 | 1055 | | | 1250 | | | 1455 | | | 1650 | | | |
| Berwick, Golden Square | 0903 | 1103 | | | 1258 | | | 1503 | | | 1658 | | | |
| Berwick, Rail Station | 0908 | 1108 | | | 1303 | | | 1508 | | | 1703 | | | |

Monday to Saturday

| Service Number | X18 | X18 | X18 | X18 | X18 | X18 | X18 | X18 | X18 | X18 | X18 | X18 | X18 | X18 | |
|---------------------------|------|------|------|------|------|------|------|------|------|------|------|------|------|------|------|
| Weekdays | NS | NS | S | NS | S | | Sch | Hol | | S | NS | | | | |
| Berwick, Rail Station | | | | | | | | | | | | | | 1002 | |
| Berwick, Golden Square | | | | | | | | | | | | | | 1007 | |
| Scremerston, War Memorial | | | | | | | | | | | | | | 1015 | |
| Haggerston Castle | | | | | | | | | | | | | | 1021 | |
| Beal, Holy Island Rd End | | | | | | | | | | | | | | 1023 | |
| Belford, Market Cross | | | | | | | 0703 | 0703 | | 0833 | | | | 1033 | |
| Budle Bay, Camp Site | | | | | | | 0710 | 0710 | | 0840 | | | | 1040 | |
| Bamburgh,The Grove | | | | | | | 0716 | 0716 | | 0846 | | | | 1046 | |
| North Sunderland | | | | | | | 0722 | 0722 | | 0852 | | | | 1052 | |
| Seahouses, Memorial | | | | | | | 0726 | 0726 | | 0856 | | | | 1056 | |
| Beadnell, Craster Arms | | | | | | | 0732 | 0732 | | 0902 | | | | 1102 | |
| High Newton by the sea | | | | | | | 0743 | 0743 | | 0913 | 0913 | | | 1113 | |
| Embleton, Greyfield | | | | | | | 0748 | 0748 | | 0918 | 0918 | | | 1118 | |
| Craster, Heugh | | | | | | | 0758 | 0758 | | 0928 | 0928 | | | 1128 | |
| Longhoughton, NAAFI | | | | | | | 0812 | 0812 | | 0942 | 0942 | | | 1142 | |
| Boulmer, Post Office | | | | | | | 0819 | 0819 | | | | | | | |
| Alnwick Bus Station arr | | | | | | | 0833 | 0833 | | 0958 | 0958 | | | 1158 | |
| Alnwick Bus Station dep | | | | 0637 | 0702 | 0802 | 0834 | | 0902 | 1002 | 1002 | 1102 | 1202 | 1302 | |
| Duchess High School | | | | | | | 0838 | | | | | | | | |
| Alnmouth Station | | | | 0648 | 0713 | 0813 | | | 0913 | 1013 | 1013 | 1113 | 1213 | 1313 | |
| Alnmouth Argyle Street | | | | 0652 | 0717 | 0817 | | | 0917 | 1017 | 1017 | 1117 | 1217 | 1317 | |
| Warkworth Market Place | | | | 0703 | 0728 | 0828 | | | 0928 | 1028 | 1028 | 1128 | 1228 | 1328 | |
| Amble Fourways | | 0619 | 0634 | 0709 | 0734 | 0834 | | | 0934 | 1034 | 1034 | 1134 | 1234 | 1334 | |
| Broomhill Togston Cres | | 0626 | 0641 | 0716 | 0741 | 0841 | | | 0941 | 1041 | 1041 | 1141 | 1241 | 1341 | |
| Acklington Prison | | 0631 | 0646 | 0721 | 0746 | 0846 | | | 0946 | 1046 | 1046 | 1146 | 1246 | 1346 | |
| Red Row | | 0639 | 0654 | 0729 | 0754 | 0854 | | | 0954 | 1054 | 1054 | 1154 | 1254 | 1354 | |
| Widdrington Station | | 0645 | 0700 | 0735 | 0800 | 0900 | | | 1000 | 1100 | 1100 | 1200 | 1300 | 1400 | |
| Pegswood Stores | | 0658 | 0713 | 0748 | 0813 | 0913 | | | 1013 | 1113 | 1113 | 1213 | 1313 | 1413 | |
| Morpeth Bus Station arr | | 0704 | 0719 | 0754 | 0819 | 0919 | | | 1019 | 1119 | 1119 | 1219 | 1319 | 1419 | |
| Morpeth Bus Station dep | 0607 | 0707 | 0722 | 0802 | 0822 | 0922 | | | 1022 | 1122 | 1122 | 1222 | 1322 | 1422 | |
| Regent Centre (D) | 0631 | 0731 | 0746 | 0828 | 0846 | 0946 | | | 1046 | 1146 | 1146 | 1246 | 1346 | 1446 | |
| N'castle, Haymarket B.Stn | 0641 | 0741 | 0756 | 0851 | 0856 | 0956 | | | 1056 | 1156 | 1156 | 1256 | 1356 | 1456 | |

NS - Not Saturday S - Saturday only Sch - Runs on schooldays only Hol - Runs weekdays in school holidays Nb - The first weekday journey from Alnwick has been advanced to 0637 to assist reliable arrival at Newcastle.

Monday to Saturday

| Service Number | X18 | X18 | X18 | X18 | X18 | X18 | X18 | X18 | X18 | X18 | X18 | |
|---------------------------|------|------|------|------|------|------|------|------|------|------|------|----|
| Weekdays | | | | | NS | S | | | | | | FS |
| Berwick, Rail Station | 1202 | | 1402 | | | 1612 | | | | | | |
| Berwick, Golden Square | 1207 | | 1407 | | | 1617 | | | | | | |
| Scremerston, War Memorial | 1215 | | 1415 | | | 1625 | | | | | | |
| Haggerston Castle | 1221 | | 1421 | | | 1631 | | | | | | |
| Beal, Holy Island Rd End | 1223 | | 1423 | | | 1633 | | | | | | |
| Belford, Market Cross | 1233 | | 1433 | | 1643 | 1643 | 1745 | | 1945 | | | |
| Budle Bay, Camp Site | 1240 | | 1440 | | 1650 | 1650 | 1752 | | 1952 | | | |
| Bamburgh, The Grove | 1246 | | 1446 | | 1656 | 1656 | 1758 | | 1958 | | | |
| North Sunderland | 1252 | | 1452 | | 1702 | 1702 | 1804 | | 2004 | | | |
| Seahouses, Memorial | 1256 | | 1456 | | 1706 | 1706 | 1808 | | 2008 | | | |
| Beadnell, Craster Arms | 1302 | | 1502 | | 1712 | 1712 | 1814 | | 2014 | | | |
| High Newton by the sea | 1313 | | 1513 | | 1723 | 1723 | 1825 | | 2025 | | | |
| Embleton, Greyfield | 1318 | | 1518 | | 1728 | 1728 | 1830 | | 2030 | | | |
| Craster, Heugh | 1328 | | 1528 | | 1738 | 1738 | 1840 | | 2040 | | | |
| Longhoughton, NAAFI | 1342 | | 1542 | | 1752 | 1752 | 1854 | | 2054 | | | |
| Boulmer, Post Office | | | | | | | | | | | | |
| Alnwick Bus Station arr | 1358 | | 1558 | | 1808 | 1808 | 1910 | | 2110 | | | |
| Alnwick Bus Station dep | 1402 | 1502 | 1612 | 1712 | 1812 | 1812 | 1912 | 2012 | 2112 | 2212 | 2312 | |
| Duchess High School | | | | | | | | | | | | |
| Alnmouth Station | 1413 | 1513 | 1623 | 1723 | 1823 | 1823 | 1923 | 2023 | 2123 | 2223 | 2323 | |
| Alnmouth Argyle Street | 1417 | 1517 | 1627 | 1727 | 1827 | 1827 | 1927 | 2027 | 2127 | 2227 | 2327 | |
| Warkworth Market Place | 1428 | 1528 | 1638 | 1738 | 1838 | 1838 | 1938 | 2038 | 2138 | 2238 | 2338 | |
| Amble Fourways | 1434 | 1534 | 1644 | 1744 | 1844 | 1844 | 1944 | 2044 | 2144 | 2244 | 2344 | |
| Broomhill Togston Cres | 1441 | 1541 | 1651 | 1751 | 1851 | 1851 | 1951 | 2051 | 2151 | 2251 | 2351 | |
| Acklington Prison | 1446 | 1546 | 1656 | 1756 | 1856 | 1856 | 1956 | 2056 | 2156 | 2256 | 2356 | |
| Red Row | 1454 | 1554 | 1704 | 1804 | 1904 | 1904 | 2004 | 2104 | 2204 | 2304 | 0004 | |
| Widdrington Station | 1500 | 1600 | 1710 | 1810 | 1910 | 1910 | 2010 | 2110 | 2210 | 2310 | 0010 | |
| Pegswood Stores | 1513 | 1613 | 1723 | 1823 | 1923 | 1923 | 2023 | 2123 | 2223 | 2323 | | |
| Morpeth Bus Station arr | 1519 | 1619 | 1729 | 1829 | 1929 | 1929 | 2029 | 2129 | 2229 | 2329 | | |
| Morpeth Bus Station dep | 1522 | 1622 | 1732 | 1832 | 1932 | 1932 | 2032 | 2132 | 2232 | | | |
| Regent Centre (D) | 1546 | 1646 | 1756 | 1856 | 1956 | 1956 | 2056 | 2156 | 2256 | | | |
| N'castle, Haymarket B.Stn | 1556 | 1656 | 1806 | 1906 | 2006 | 2006 | 2106 | 2206 | 2306 | | | |

FS - This journey only runs on Fridays and Saturdays.

Sunday and Bank Holidays

| Service Number | X18 | X18 | X18 | X18 | X18 | X18 | X18 | X18 | X18 | X18 | X18 | X18 | X18 | X18 |
|---------------------------|------|------|------|------|------|------|------|------|------|------|------|------|------|------|
| Berwick, Rail Station | | | | | 0910 | | | 1110 | | | 1310 | | | 1510 |
| Berwick, Golden Square | | | | | 0915 | | | 1115 | | | 1315 | | | 1515 |
| Scremerston, War Memorial | | | | | 0923 | | | 1123 | | | 1323 | | | 1523 |
| Haggerston Castle | | | | | 0929 | | | 1129 | | | 1329 | | | 1529 |
| Beal, Holy Island Rd End | | | | | 0931 | | | 1131 | | | 1331 | | | 1531 |
| Belford, Market Cross | | | | | 0941 | | | 1141 | | | 1341 | | | 1541 |
| Budle Bay, Camp Site | | | | | 0948 | | | 1148 | | | 1348 | | | 1548 |
| Bamburgh,The Grove | | | | | 0954 | | | 1154 | | | 1354 | | | 1554 |
| North Sunderland | | | | | 1000 | | | 1200 | | | 1400 | | | 1600 |
| Seahouses, Memorial | | | | | 1004 | | | 1204 | | | 1404 | | | 1604 |
| Beadnell, Craster Arms | | | | | 1010 | | | 1210 | | | 1410 | | | 1610 |
| High Newton by the sea | | | | | | | | 1221 | | | | | | 1621 |
| Embleton, Greyfield | | | | | 1020 | | | 1226 | | | 1420 | | | 1626 |
| Craster, Heugh | | | | | 1030 | | | 1236 | | | 1430 | | | 1636 |
| Howick Post Office | | | | | 1036 | | | | | | 1436 | | | |
| Longhoughton, NAAFI | | | | | 1048 | | | 1250 | | | 1448 | | | 1650 |
| Boulmer, Post Office | | | | | | | | | | | | | | |
| Alnwick Bus Station arr | | | | | 1104 | | | 1306 | | | 1504 | | | 1706 |
| Alnwick Bus Station dep | | | 0912 | 1012 | | 1112 | 1212 | | 1312 | 1412 | | 1512 | 1612 | |
| Alnmouth Station | | | 0923 | 1023 | | 1123 | 1223 | | 1323 | 1423 | | 1523 | 1623 | |
| Alnmouth Argyle Street | | | 0927 | 1027 | | 1127 | 1227 | | 1327 | 1427 | | 1527 | 1627 | |
| Warkworth Market Place | | | 0938 | 1038 | | 1138 | 1238 | | 1338 | 1438 | | 1538 | 1638 | |
| Amble Fourways | | 0844 | 0944 | 1044 | | 1144 | 1244 | | 1344 | 1444 | | 1544 | 1644 | |
| Broomhill Togston Cres | | 0851 | 0951 | 1051 | | 1151 | 1251 | | 1351 | 1451 | | 1551 | 1651 | |
| Acklington Prison | | 0856 | 0956 | 1056 | | 1156 | 1256 | | 1356 | 1456 | | 1556 | 1656 | |
| Red Row | | 0904 | 1004 | 1104 | | 1204 | 1304 | | 1404 | 1504 | | 1604 | 1704 | |
| Widdrington Station | 0810 | 0910 | 1010 | 1110 | | 1210 | 1310 | | 1410 | 1510 | | 1610 | 1710 | |
| Pegswood Stores | 0823 | 0923 | 1023 | 1123 | | 1223 | 1323 | | 1423 | 1523 | | 1623 | 1723 | |
| Morpeth Bus Station arr | 0829 | 0929 | 1029 | 1129 | | 1229 | 1329 | | 1429 | 1529 | | 1629 | 1729 | |
| Morpeth Bus Station dep | 0832 | 0932 | 1032 | 1132 | | 1232 | 1332 | | 1432 | 1532 | | 1632 | 1732 | |
| Regent Centre (D) | 0856 | 0956 | 1056 | 1156 | | 1256 | 1356 | | 1456 | 1556 | | 1656 | 1756 | |
| N'castle, Haymarket B.Stn | 0906 | 1006 | 1106 | 1206 | | 1306 | 1406 | | 1506 | 1606 | | 1706 | 1806 | |

Sunday and Bank Holidays

| Service Number | X18 | X18 | X18 | X18 | X18 | X18 | X18 |
|---------------------------|------|------|------|------|------|------|------|
| Berwick, Rail Station | | | 1710 | | | | |
| Berwick, Golden Square | | | 1715 | | | | |
| Scremerston, War Memorial | | | 1723 | | | | |
| Haggerston Castle | | | 1729 | | | | |
| Beal, Holy Island Rd End | | | 1731 | | | | |
| Belford, Market Cross | | | 1741 | | | | |
| Budle Bay, Camp Site | | | 1748 | | | | |
| Bamburgh,The Grove | | | 1754 | | | | |
| North Sunderland | | | 1800 | | | | |
| Seahouses, Memorial | | | 1804 | | | | |
| Beadnell, Craster Arms | | | 1810 | | | | |
| High Newton by the sea | | | 1821 | | | | |
| Embleton, Greyfield | | | 1826 | | | | |
| Craster, Heugh | | | 1836 | | | | |
| Howick Post Office | | | | | | | |
| Longhoughton, NAAFI | | | 1850 | | | | |
| Boulmer, Post Office | | | | | | | |
| Alnwick Bus Station arr | | | 1906 | | | | |
| Alnwick Bus Station dep | 1712 | 1812 | | 1912 | 2012 | 2112 | 2212 |
| Alnmouth Station | 1723 | 1823 | | 1923 | 2023 | 2123 | 2223 |
| Alnmouth Argyle Street | 1727 | 1827 | | 1927 | 2027 | 2127 | 2227 |
| Warkworth Market Place | 1738 | 1838 | | 1938 | 2038 | 2138 | 2238 |
| Amble Fourways | 1744 | 1844 | | 1944 | 2044 | 2144 | 2244 |
| Broomhill Togston Cres | 1751 | 1851 | | 1951 | 2051 | 2151 | 2251 |
| Acklington Prison | 1756 | 1856 | | 1956 | 2056 | 2156 | 2256 |
| Red Row | 1804 | 1904 | | 2004 | 2104 | 2204 | 2304 |
| Widdrington Station | 1810 | 1910 | | 2010 | 2110 | 2210 | 2310 |
| Pegswood Stores | 1823 | 1923 | | 2023 | 2123 | 2223 | 2323 |
| Morpeth Bus Station arr | 1829 | 1929 | | 2029 | 2129 | 2229 | 2329 |
| Morpeth Bus Station dep | 1832 | 1932 | | 2032 | 2132 | | |
| Regent Centre (D) | 1856 | 1956 | | 2056 | 2156 | | |
| N'castle, Haymarket B.Stn | 1906 | 2006 | | 2106 | 2206 | | |

Newcastle Upon Tyne (NE1)

Morpeth (NE61)

Amble (NE66)

Alnwick (NE66)

Seahouses (NE68)

Berwick (TD15)

Monday to Friday

| | |
|---------------------------|------------|
| Service Number | X65 |
| Morpeth Bus Station | 1650 |
| Felton, Stags Head | 1705 |
| Swarland, Post Office | 1710 |
| Newton On The Moor | 1715 |
| Shilbottle, Farriers Arms | 1724 |
| Shilbottle Grange | 1727 |
| Alnwick Bus Station | 1735 |
| Alnwick Bus Station | 1738 |
| Warenford | 1756 |
| Belford, Market Cross | 1804 |
| Beal, Holy Island Rd End | 1814 |
| Haggerston Castle | 1816 |
| Scremerston, War Memorial | 1822 |
| Berwick, Golden Square | 1830 |
| Berwick, Rail Station | 1835 |

This revised X65 timetable commences 4 September and extends X65 to/from Berwick via the X15 route (previous 505 route).

Berwick - Belford - Alnwick - Shilbottle - Swarland - Morpeth**Monday to Friday**

| | |
|---------------------------|------------|
| Service Number | X65 |
| Berwick, Rail Station | 0630 |
| Berwick, Golden Square | 0635 |
| Scremerston, War Memorial | 0643 |
| Haggerston Castle | 0649 |
| Beal, Holy Island Rd End | 0651 |
| Belford, Market Cross | 0701 |
| Warenford | 0709 |
| Alnwick Bus Station | 0726 |
| Alnwick Bus Station | 0727 |
| Shilbottle Grange | 0735 |
| Shilbottle, Farriers Arms | 0738 |
| Newton On The Moor | 0747 |
| Swarland, Post Office | 0752 |
| Felton, Stags Head | 0757 |
| Morpeth Bus Station | 0814 |

Morpeth (NE61)

Alnwick (NE66)

Berwick Upon Tweed (TD15)